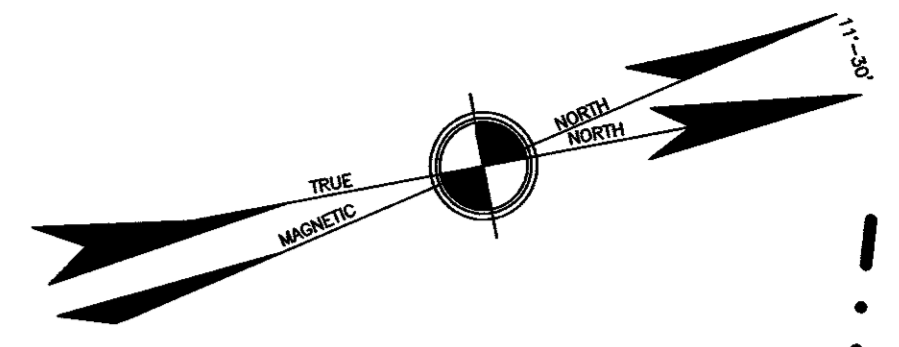
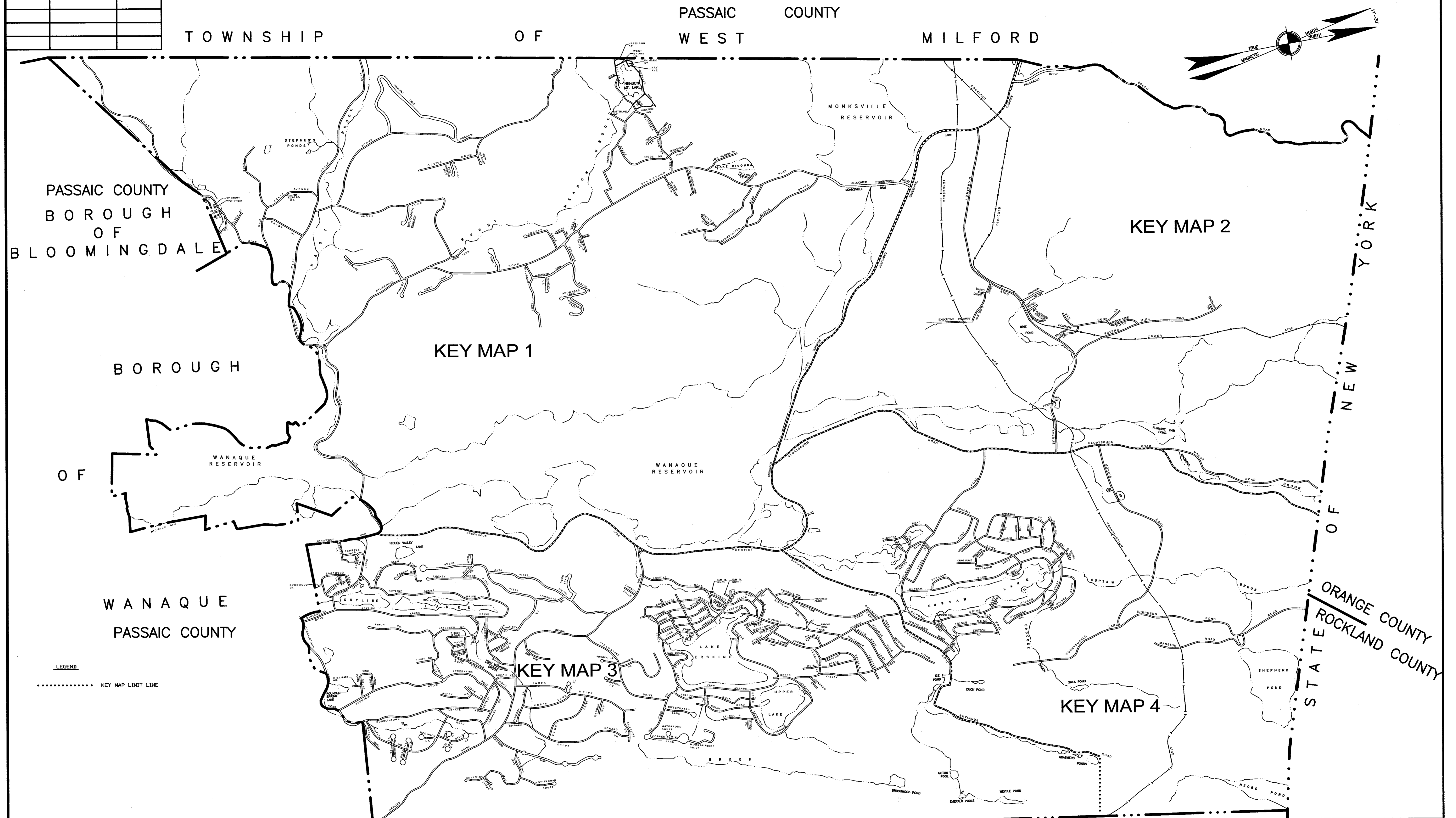


REVISIONS		
DATE	NAME	NO



PASSAIC COUNTY  
BOROUGH  
OF  
BLOOMINGDALE

BOROUGH

OF

WANAQUE  
PASSAIC COUNTY

KEY MAP 1

KEY MAP 2

KEY MAP 3

KEY MAP 4

NEW YORK  
STATE OF  
ORANGE COUNTY  
ROCKLAND COUNTY

TOWNSHIP OF MAHWAH  
BERGEN COUNTY

BOROUGH OF OAKLAND

LEGEND  
..... KEY MAP LIMIT LINE

NOTE:  
BLOCK AND LOT NUMBERS SHOWN HEREON APPLY TO THIS MAP ONLY,  
WHICH SUPERSEDES MAP DATED NOVEMBER 13, 1963.

NOTE:  
BLOCK NUMBERS IN THE 100'S APPEAR ON SHEET NUMBERED 1,  
101 ETC. BLOCK NUMBERS IN THE 200'S APPEAR ON SHEET  
NUMBERED 2 ETC. FOR DETAIL SHEETS SHOWN ON KEY MAP.

PER N.J.A.C. 18:23A-1.6(D) \*THIS MAP SUPERSEDES THE TAX MAP  
APPROVED NOVEMBER 13, 1963\*.

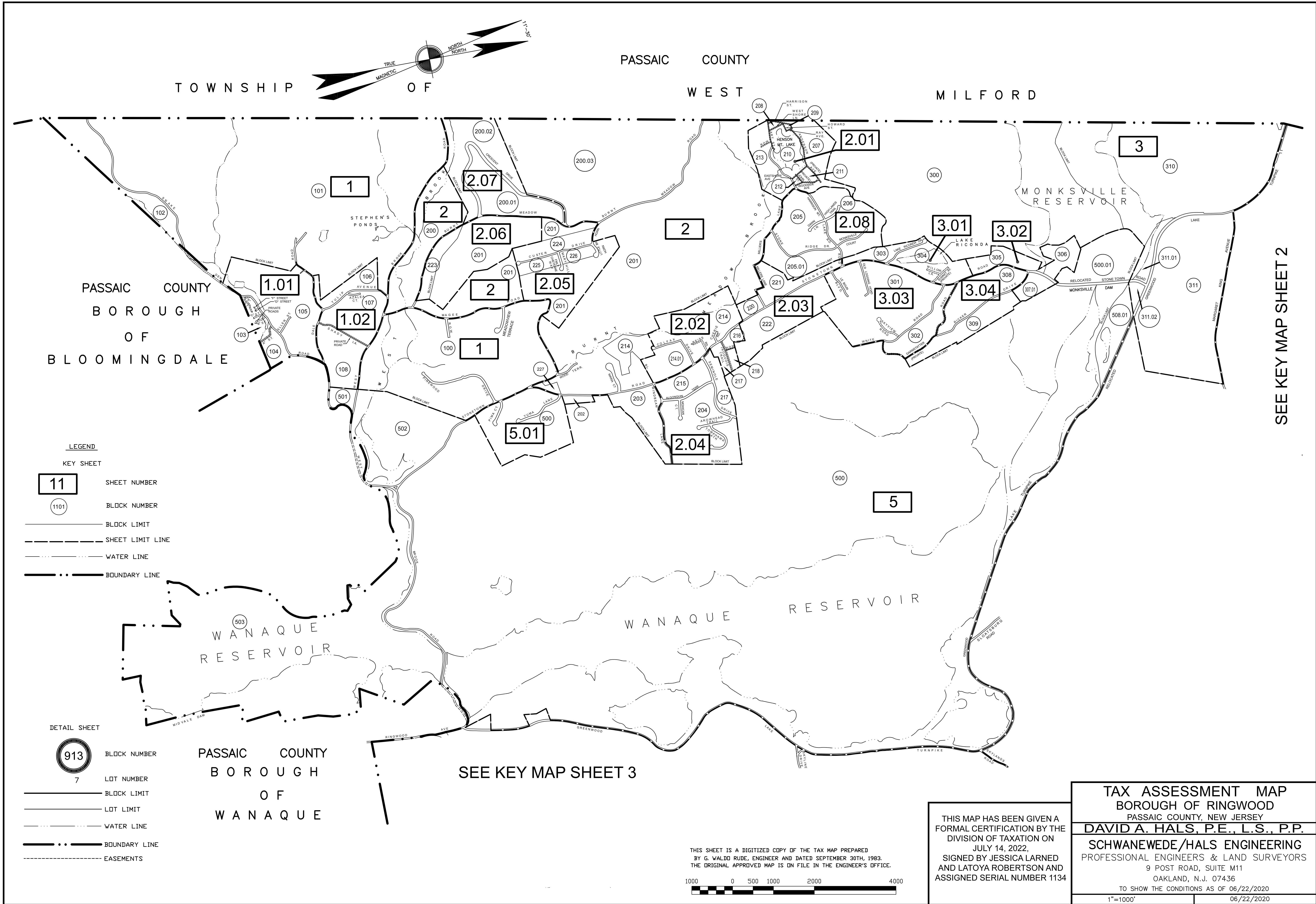
NOTE:  
THE AREAS, BOUNDARIES AND DIMENSIONS SHOWN ON THIS TAX MAP  
ARE DERIVED FROM GROUND SURVEYS, AERIAL SURVEYS AND RE-  
CORDED PLANS, MAPS, DEEDS, AND WILLS AND ARE TO BE USED  
FOR ASSESSMENT PURPOSE ONLY.

I HEREBY CERTIFY THAT THIS MAP AND ANY REQUIRED SURVEY HAVE  
BEEN MADE UNDER MY IMMEDIATE SUPERVISION, AND COMPLIES  
WITH THE LAWS OF THE STATE OF NEW JERSEY.  
*David A. Hals*  
DAVID A. HALS, N.J.P.E. & L.S. L.I.C. NO. 29994  
TO SHOW CONDITIONS AS OF JULY 06/22/2020

THIS SHEET IS A DIGITIZED COPY OF THE TAX MAP PREPARED  
BY G. WALDO RUDE, ENGINEER AND DATED SEPTEMBER 30TH, 1983.  
THE ORIGINAL APPROVED MAP IS ON FILE IN THE ENGINEER'S OFFICE.  
1400 0 700 1400 2800 5600  
1"=1400'

THIS MAP HAS BEEN GIVEN A  
FORMAL CERTIFICATION BY THE  
DIVISION OF TAXATION ON  
JULY 14, 2022,  
SIGNED BY JESSICA LARNED  
AND LATOYA ROBERTSON AND  
ASSIGNED SERIAL NUMBER 1134

TAX ASSESSMENT MAP  
BOROUGH OF RINGWOOD  
PASSAIC COUNTY, NEW JERSEY  
DAVID A. HALS, P.E., L.S., P.P.  
SCHWANWEDE/HALS ENGINEERING  
PROFESSIONAL ENGINEERS & LAND SURVEYORS  
9 POST ROAD, SUITE M11  
OAKLAND, N.J. 07436  
TO SHOW THE CONDITIONS AS OF 06/22/2020  
1"=1400' 06/22/2020



SEE KEY MAP SHEET 2

SEE KEY MAP SHEET 3

**LEGEND**

**KEY SHEET**

11 SHEET NUMBER

1101 BLOCK NUMBER

— BLOCK LIMIT

--- SHEET LIMIT LINE

--- WATER LINE

--- BOUNDARY LINE

**DETAIL SHEET**

913 BLOCK NUMBER

7 LOT NUMBER

— BLOCK LIMIT

--- LOT LIMIT

--- WATER LINE

--- BOUNDARY LINE

--- EASEMENTS

THIS SHEET IS A DIGITIZED COPY OF THE TAX MAP PREPARED BY G. VALDO RUDE, ENGINEER AND DATED SEPTEMBER 30TH, 1983. THE ORIGINAL APPROVED MAP IS ON FILE IN THE ENGINEER'S OFFICE.

1000 0 500 1000 2000 4000

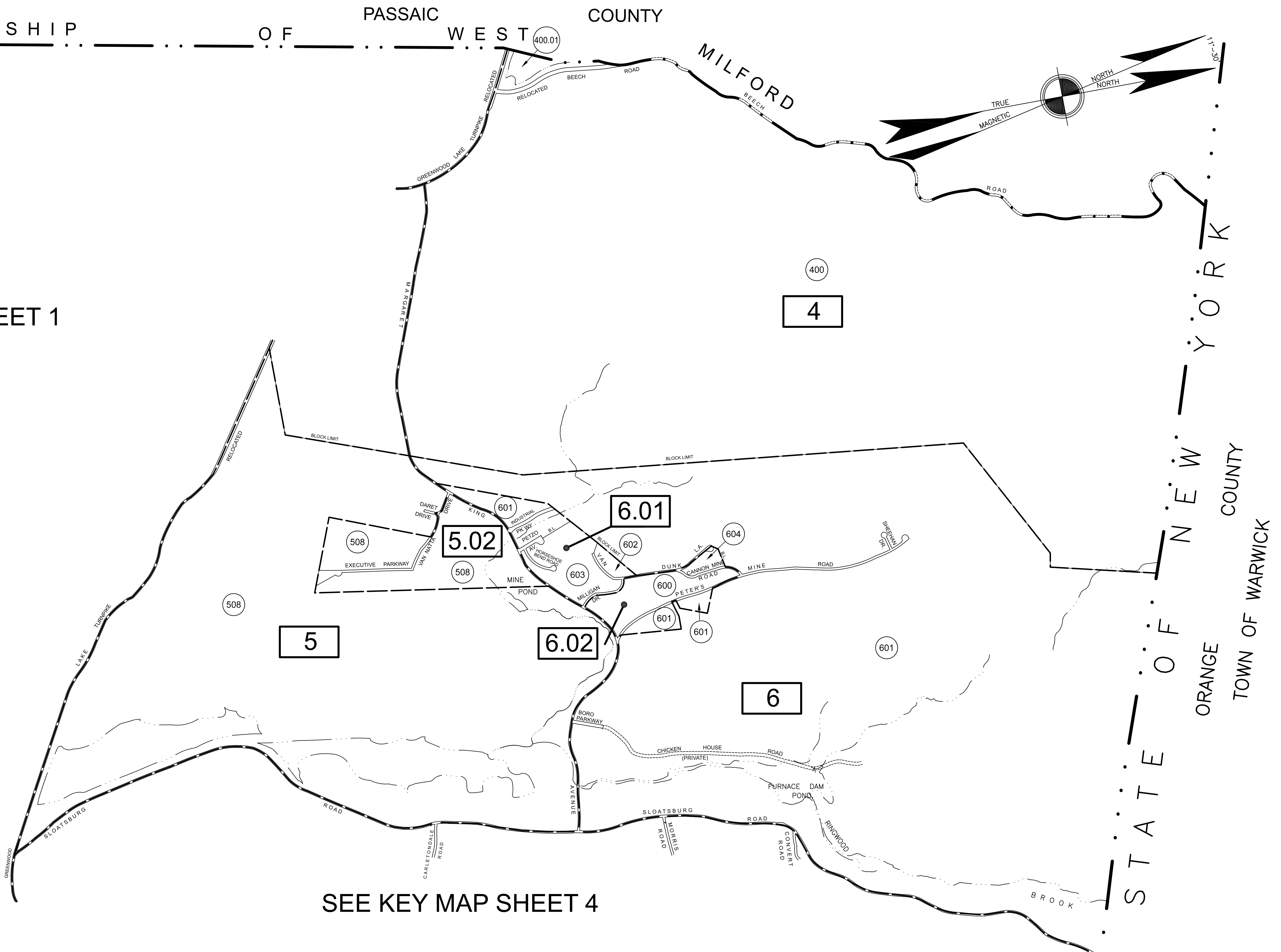
THIS MAP HAS BEEN GIVEN A FORMAL CERTIFICATION BY THE DIVISION OF TAXATION ON JULY 14, 2022, SIGNED BY JESSICA LARNED AND LATOYA ROBERTSON AND ASSIGNED SERIAL NUMBER 1134

**TAX ASSESSMENT MAP**  
**BOROUGH OF RINGWOOD**  
 PASSAIC COUNTY, NEW JERSEY  
**DAVID A. HALS, P.E., L.S., P.P.**  
**SCHWANEWEDÉ/HALS ENGINEERING**  
 PROFESSIONAL ENGINEERS & LAND SURVEYORS  
 9 POST ROAD, SUITE M11  
 OAKLAND, N.J. 07436  
 TO SHOW THE CONDITIONS AS OF 06/22/2020  
 1"=1000' 06/22/2020

TOWNSHIP OF PASSAIC WEST COUNTY

SEE KEY MAP SHEET 1

- LEGEND**
- KEY SHEET**
- 11 SHEET NUMBER
  - 1101 BLOCK NUMBER
  - BLOCK LIMIT
  - SHEET LIMIT LINE
  - WATER LINE
  - BOUNDARY LINE
- DETAIL SHEET**
- 913 BLOCK NUMBER
  - LOT NUMBER
  - BLOCK LIMIT
  - LOT LIMIT
  - WATER LINE
  - BOUNDARY LINE
  - EASEMENTS



SEE KEY MAP SHEET 4

THIS SHEET IS A DIGITIZED COPY OF THE TAX MAP PREPARED BY G. VALDO RUDE, ENGINEER AND DATED SEPTEMBER 30TH, 1983. THE ORIGINAL APPROVED MAP IS ON FILE IN THE ENGINEER'S OFFICE.

800 0 400 800 1600 3200

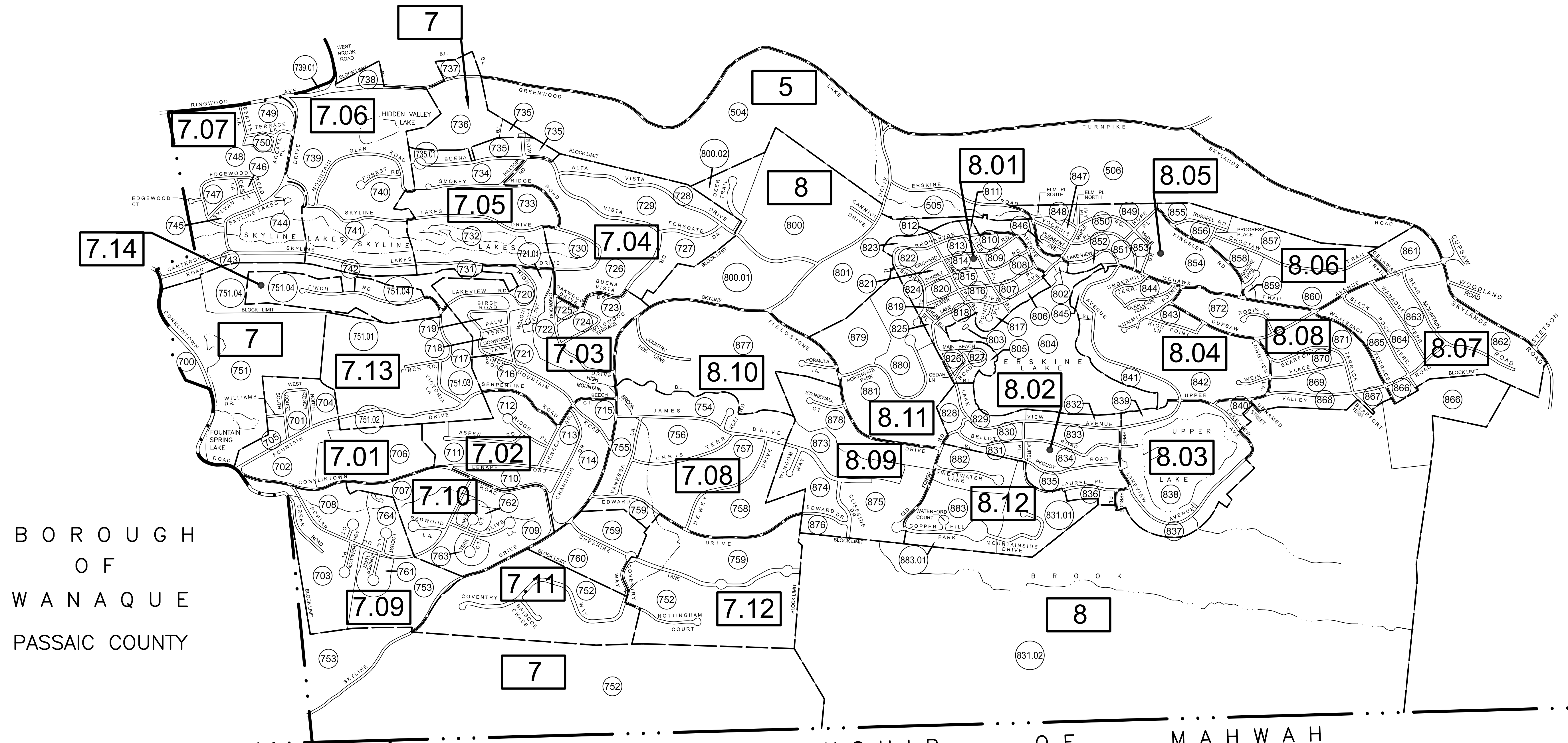
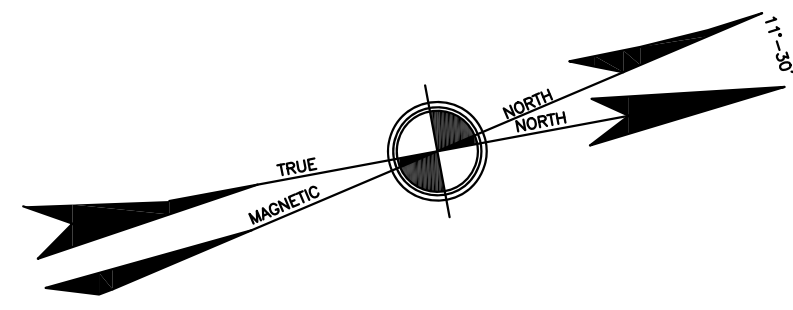
1"=800'

THIS MAP HAS BEEN GIVEN A FORMAL CERTIFICATION BY THE DIVISION OF TAXATION ON JULY 14, 2022, SIGNED BY JESSICA LARNED AND LATOYA ROBERTSON AND ASSIGNED SERIAL NUMBER 1134

<b>TAX ASSESSMENT MAP</b>	
BOROUGH OF RINGWOOD	
PASSAIC COUNTY, NEW JERSEY	
<b>DAVID A. HALS, P.E., L.S., P.P.</b>	
<b>SCHWANEWEDÉ/HALS ENGINEERING</b>	
PROFESSIONAL ENGINEERS & LAND SURVEYORS	
9 POST ROAD, SUITE M11	
OAKLAND, N.J. 07436	
TO SHOW THE CONDITIONS AS OF 06/22/2020	
1"=800'	06/22/2020



SEE KEY MAP SHEET 1



BOROUGH OF  
WANAQUE  
PASSAIC COUNTY

BOROUGH OF OAKLAND  
BERGEN COUNTY

TOWNSHIP OF MAHWAH  
BERGEN COUNTY

**LEGEND**

	KEY SHEET		BLOCK NUMBER
	SHEET NUMBER		LOT NUMBER
	BLOCK LIMIT		BLOCK LIMIT
	BLOCK LIMIT		LOT LIMIT
	SHEET LIMIT LINE		WATER LINE
	WATER LINE		BOUNDARY LINE
	BOUNDARY LINE		EASEMENTS

THIS SHEET IS A DIGITIZED COPY OF THE TAX MAP PREPARED BY G. WALDO RUDE, ENGINEER AND DATED SEPTEMBER 30TH, 1983. THE ORIGINAL APPROVED MAP IS ON FILE IN THE ENGINEER'S OFFICE.

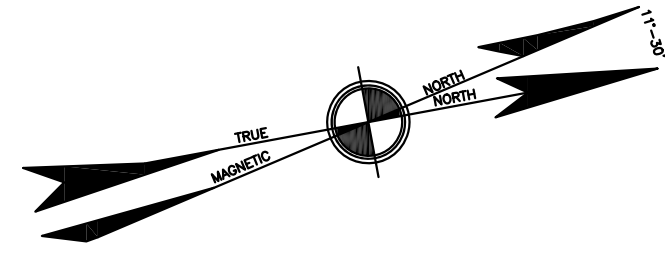
THIS MAP HAS BEEN GIVEN A FORMAL CERTIFICATION BY THE DIVISION OF TAXATION ON JULY 14, 2022, SIGNED BY JESSICA LARNED AND LATOYA ROBERTSON AND ASSIGNED SERIAL NUMBER 1134

**TAX ASSESSMENT MAP**  
BOROUGH OF RINGWOOD  
PASSAIC COUNTY, NEW JERSEY  
**DAVID A. HALS, P.E., L.S., P.P.**  
**SCHWANEWEDÉ/HALS ENGINEERING**  
PROFESSIONAL ENGINEERS & LAND SURVEYORS  
9 POST ROAD, SUITE M11  
OAKLAND, N.J. 07436  
TO SHOW THE CONDITIONS AS OF 06/22/2020  
1"=800' 06/22/2020

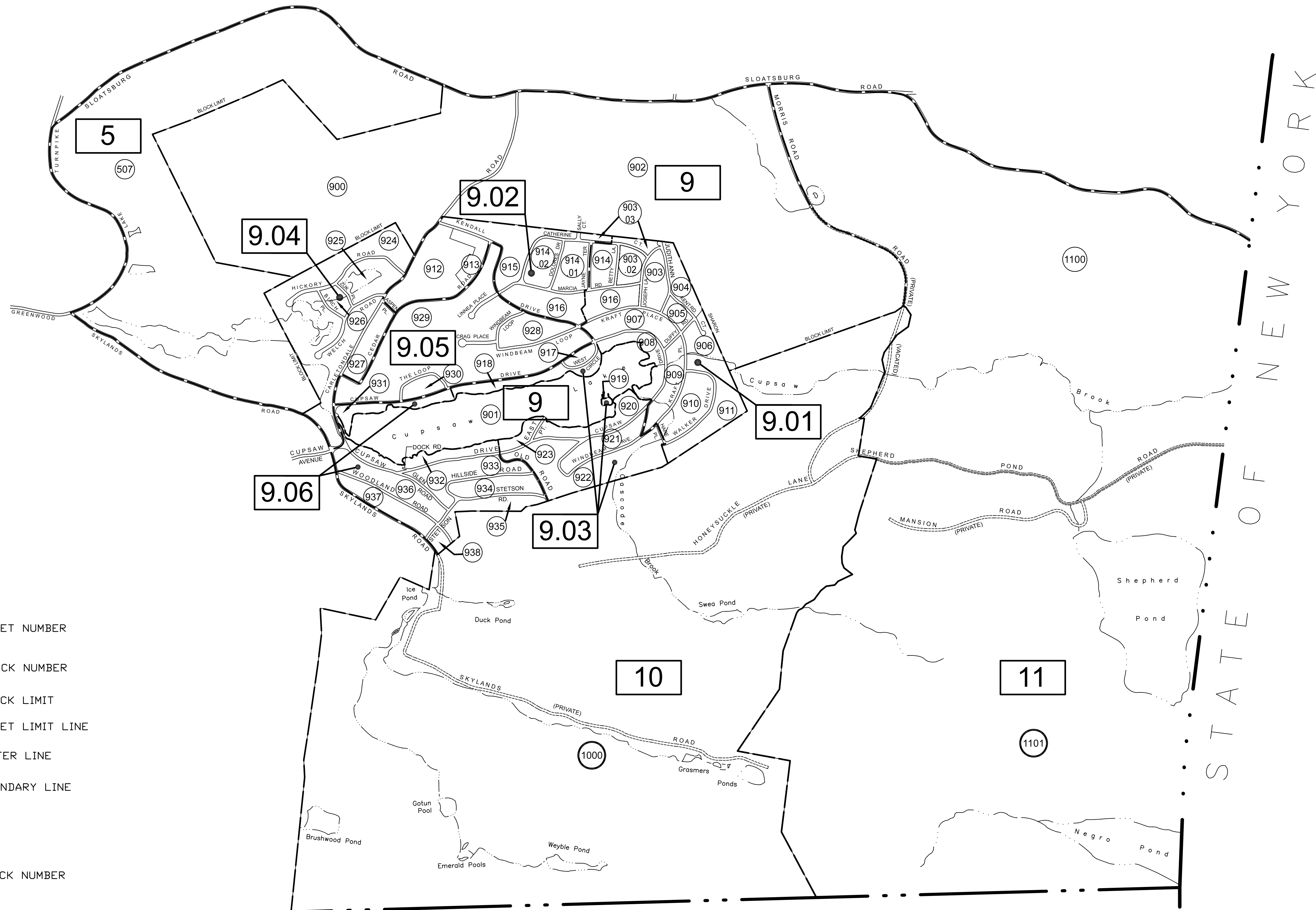
SEE KEY MAP SHEET 4



SEE KEY MAP SHEET 2



SEE KEY MAP SHEET 3



LEGEND

KEY SHEET

11 SHEET NUMBER

1101 BLOCK NUMBER

BLOCK LIMIT

SHEET LIMIT LINE

WATER LINE

BOUNDARY LINE

DETAIL SHEET

913 BLOCK NUMBER

7 LOT NUMBER

BLOCK LIMIT

LOT LIMIT

WATER LINE

BOUNDARY LINE

EASEMENTS

TOWNSHIP OF MAHWAH  
BERGEN COUNTY

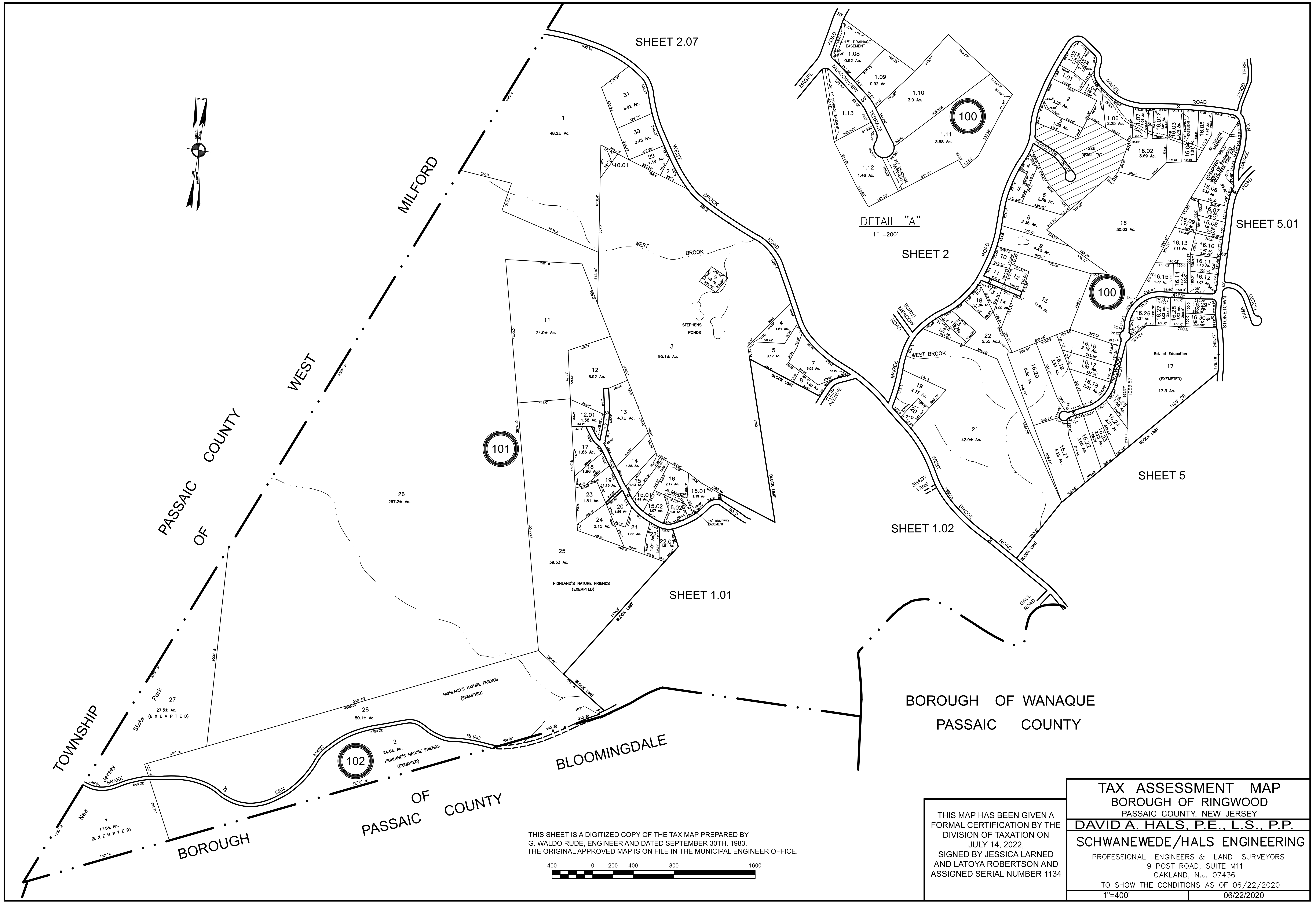
STATE OF NEW YORK

THIS SHEET IS A DIGITIZED COPY OF THE TAX MAP PREPARED BY G. WALDO RUDE, ENGINEER AND DATED SEPTEMBER 30TH, 1983. THE ORIGINAL APPROVED MAP IS ON FILE IN THE ENGINEER'S OFFICE.



THIS MAP HAS BEEN GIVEN A FORMAL CERTIFICATION BY THE DIVISION OF TAXATION ON JULY 14, 2022, SIGNED BY JESSICA LARNED AND LATOYA ROBERTSON AND ASSIGNED SERIAL NUMBER 1134

**TAX ASSESSMENT MAP**  
**BOROUGH OF RINGWOOD**  
 PASSAIC COUNTY, NEW JERSEY  
**DAVID A. HALS, P.E., L.S., P.P.**  
**SCHWANEWEDÉ/HALS ENGINEERING**  
 PROFESSIONAL ENGINEERS & LAND SURVEYORS  
 9 POST ROAD, SUITE M11  
 OAKLAND, N.J. 07436  
 TO SHOW THE CONDITIONS AS OF 06/22/2020  
 1"=800' 06/22/2020

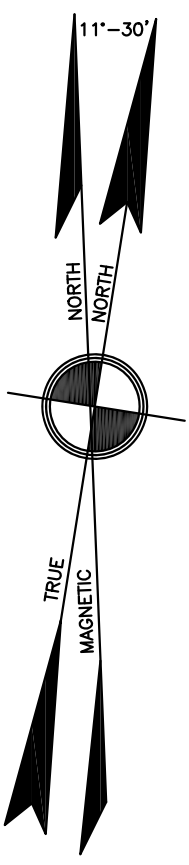
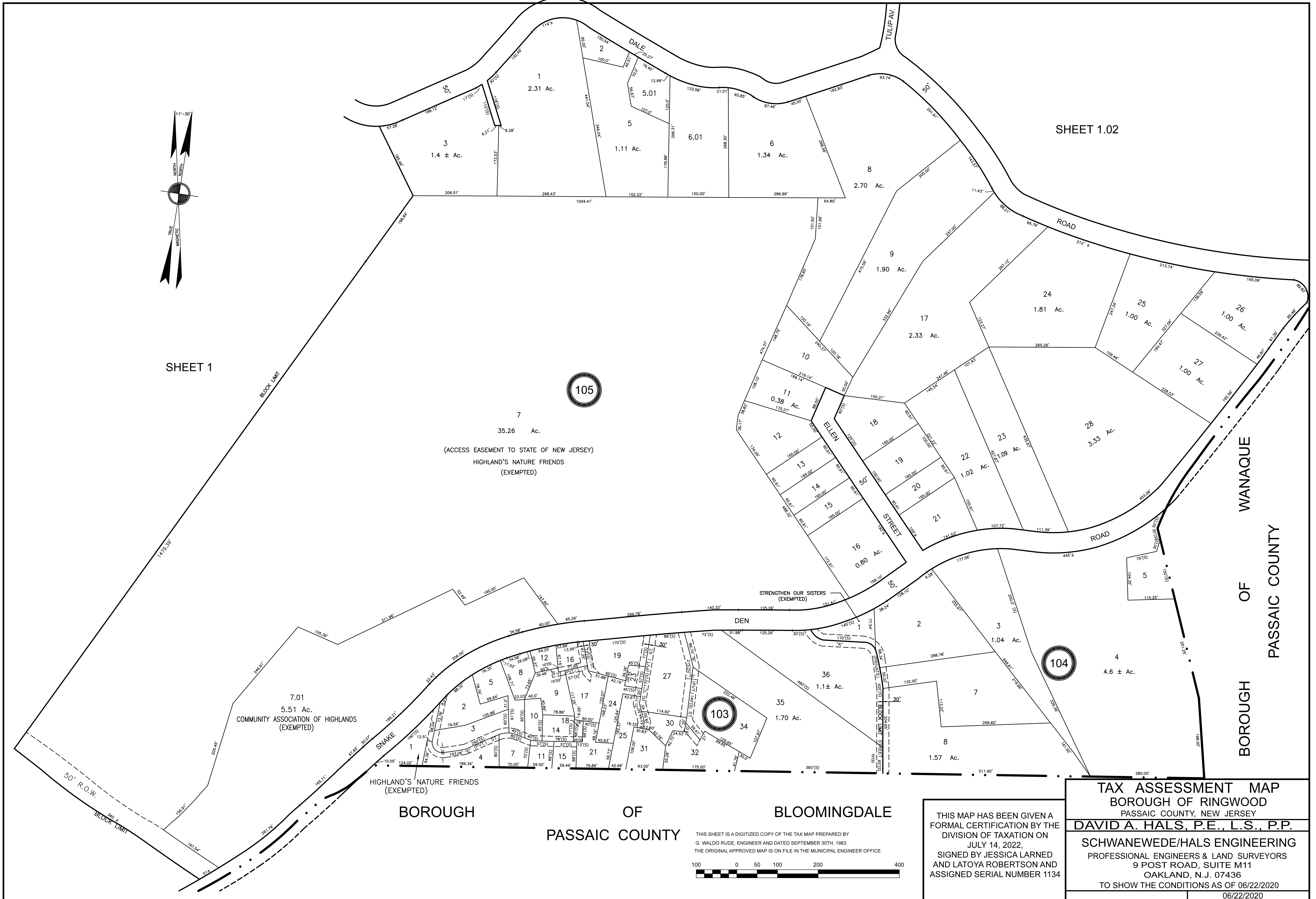


THIS SHEET IS A DIGITIZED COPY OF THE TAX MAP PREPARED BY G. WALDO RUDE, ENGINEER AND DATED SEPTEMBER 30TH, 1983. THE ORIGINAL APPROVED MAP IS ON FILE IN THE MUNICIPAL ENGINEER OFFICE.



THIS MAP HAS BEEN GIVEN A FORMAL CERTIFICATION BY THE DIVISION OF TAXATION ON JULY 14, 2022, SIGNED BY JESSICA LARNED AND LATOYA ROBERTSON AND ASSIGNED SERIAL NUMBER 1134

<b>TAX ASSESSMENT MAP</b> BOROUGH OF RINGWOOD PASSAIC COUNTY, NEW JERSEY <b>DAVID A. HALS, P.E., L.S., P.P.</b> <b>SCHWANEWEDE/HALS ENGINEERING</b> PROFESSIONAL ENGINEERS & LAND SURVEYORS 9 POST ROAD, SUITE M11 OAKLAND, N.J. 07436 TO SHOW THE CONDITIONS AS OF 06/22/2020 1"=400'	
06/22/2020	



SHEET 1

SHEET 1.02

105

104

103

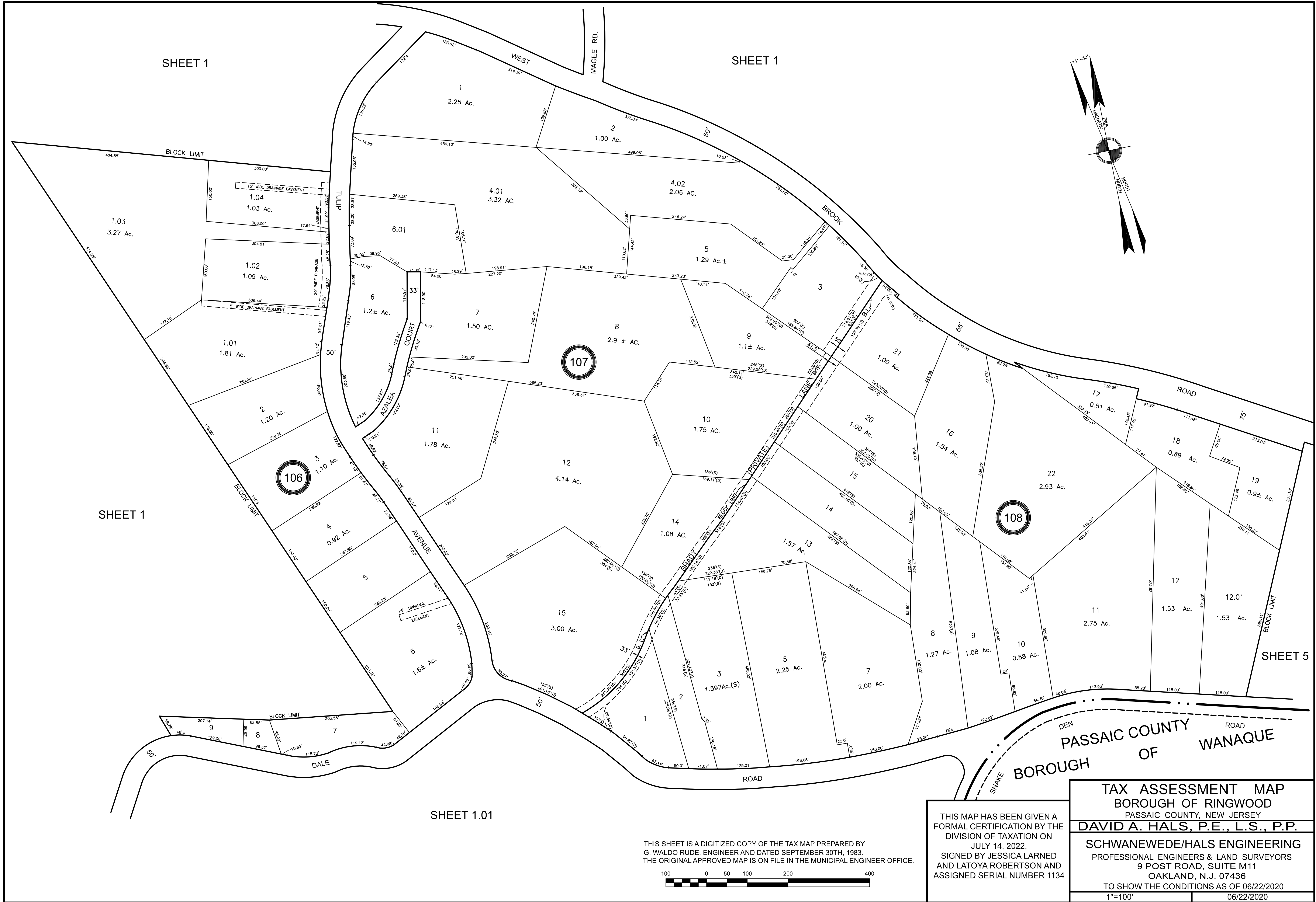
**TAX ASSESSMENT MAP**  
 BOROUGH OF RINGWOOD  
 PASSAIC COUNTY, NEW JERSEY  
**DAVID A. HALS, P.E., L.S., P.P.**  
**SCHWANEWEDE/HALS ENGINEERING**  
 PROFESSIONAL ENGINEERS & LAND SURVEYORS  
 9 POST ROAD, SUITE M11  
 OAKLAND, N.J. 07436  
 TO SHOW THE CONDITIONS AS OF 06/22/2020  
 06/22/2020

THIS MAP HAS BEEN GIVEN A  
 FORMAL CERTIFICATION BY THE  
 DIVISION OF TAXATION ON  
 JULY 14, 2022,  
 SIGNED BY JESSICA LARNED  
 AND LATOYA ROBERTSON AND  
 ASSIGNED SERIAL NUMBER 1134

THIS SHEET IS A DIGITIZED COPY OF THE TAX MAP PREPARED BY  
 G. WALDO RUDE, ENGINEER AND DATED SEPTEMBER 30TH, 1983.  
 THE ORIGINAL APPROVED MAP IS ON FILE IN THE MUNICIPAL ENGINEER OFFICE.







SHEET 1

SHEET 1

SHEET 1

SHEET 5

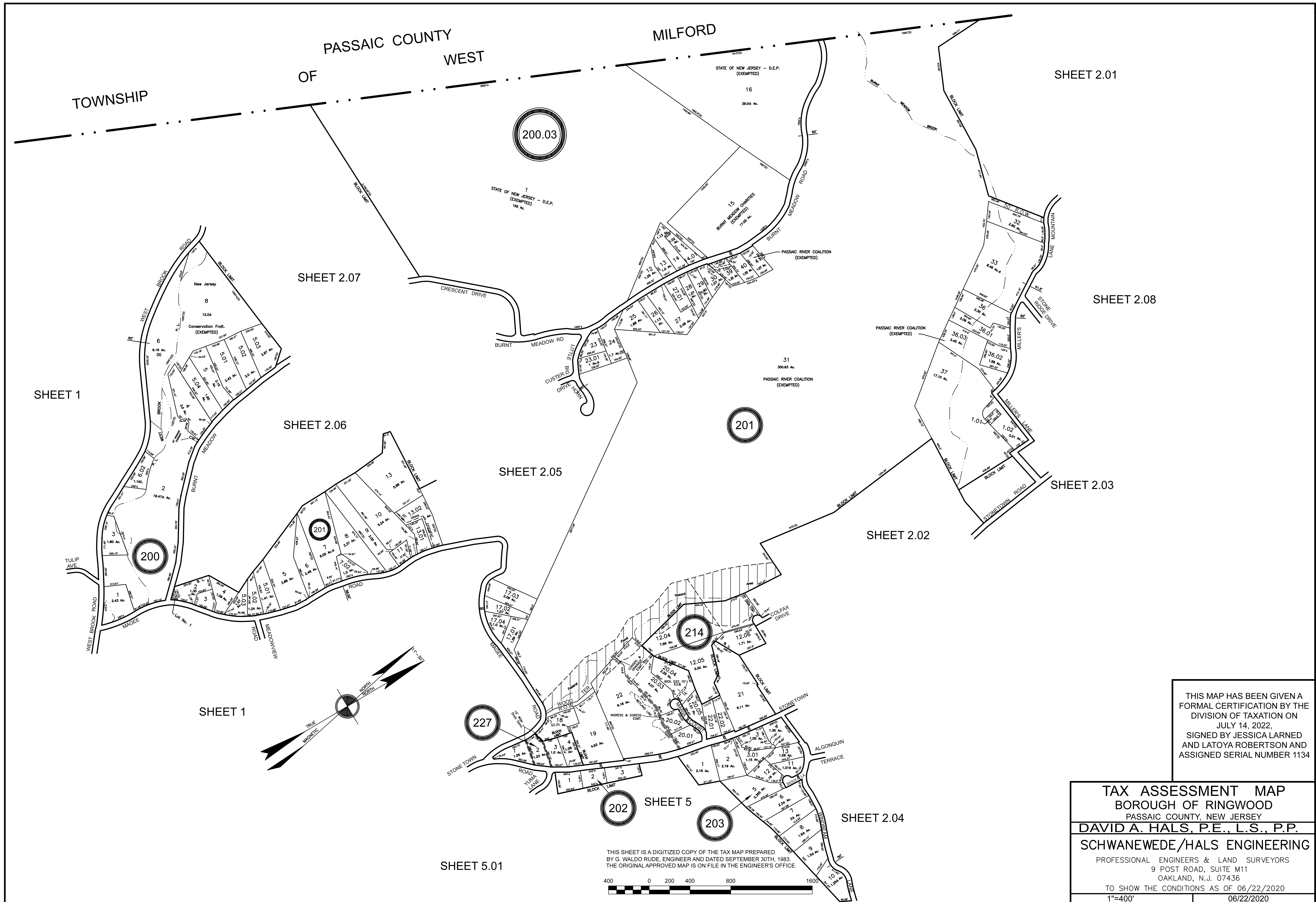
SHEET 1.01

THIS SHEET IS A DIGITIZED COPY OF THE TAX MAP PREPARED BY G. WALDO RUDE, ENGINEER AND DATED SEPTEMBER 30TH, 1983. THE ORIGINAL APPROVED MAP IS ON FILE IN THE MUNICIPAL ENGINEER OFFICE.



THIS MAP HAS BEEN GIVEN A FORMAL CERTIFICATION BY THE DIVISION OF TAXATION ON JULY 14, 2022, SIGNED BY JESSICA LARNED AND LATOYA ROBERTSON AND ASSIGNED SERIAL NUMBER 1134

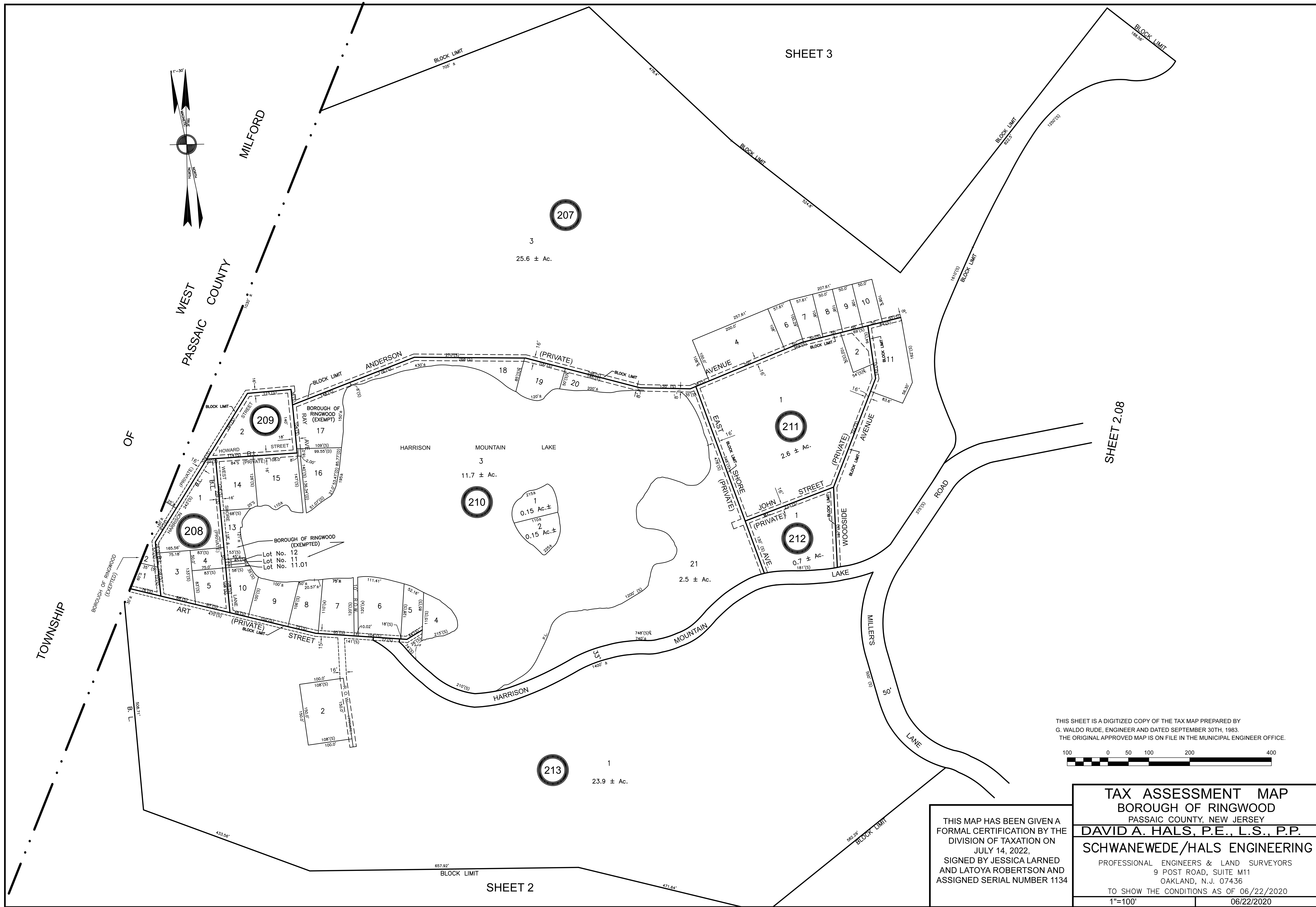
<b>TAX ASSESSMENT MAP</b> BOROUGH OF RINGWOOD PASSAIC COUNTY, NEW JERSEY <b>DAVID A. HALS, P.E., L.S., P.P.</b>	
<b>SCHWANEWED/HALS ENGINEERING</b> PROFESSIONAL ENGINEERS & LAND SURVEYORS 9 POST ROAD, SUITE M11 OAKLAND, N.J. 07436	
TO SHOW THE CONDITIONS AS OF 06/22/2020 1"=100'	
06/22/2020	



THIS MAP HAS BEEN GIVEN A FORMAL CERTIFICATION BY THE DIVISION OF TAXATION ON JULY 14, 2022, SIGNED BY JESSICA LARNED AND LATOYA ROBERTSON AND ASSIGNED SERIAL NUMBER 1134

**TAX ASSESSMENT MAP**  
**BOROUGH OF RINGWOOD**  
 PASSAIC COUNTY, NEW JERSEY  
**DAVID A. HALS, P.E., L.S., P.P.**  
**SCHWANEWED/HALS ENGINEERING**  
 PROFESSIONAL ENGINEERS & LAND SURVEYORS  
 9 POST ROAD, SUITE M11  
 OAKLAND, N.J. 07436  
 TO SHOW THE CONDITIONS AS OF 06/22/2020  
 1"=400' 06/22/2020

THIS SHEET IS A DIGITIZED COPY OF THE TAX MAP PREPARED BY G. WALDO RUDE, ENGINEER AND DATED SEPTEMBER 30TH, 1983. THE ORIGINAL APPROVED MAP IS ON FILE IN THE ENGINEER'S OFFICE.



THIS SHEET IS A DIGITIZED COPY OF THE TAX MAP PREPARED BY G. WALDO RUDE, ENGINEER AND DATED SEPTEMBER 30TH, 1983. THE ORIGINAL APPROVED MAP IS ON FILE IN THE MUNICIPAL ENGINEER OFFICE.

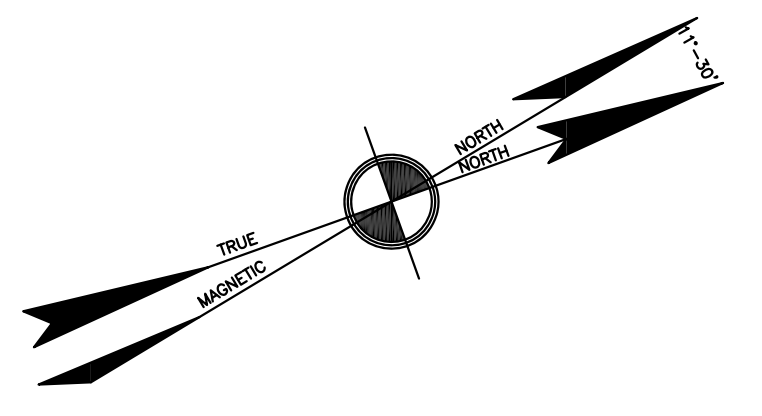


THIS MAP HAS BEEN GIVEN A FORMAL CERTIFICATION BY THE DIVISION OF TAXATION ON JULY 14, 2022, SIGNED BY JESSICA LARNED AND LATOYA ROBERTSON AND ASSIGNED SERIAL NUMBER 1134

**TAX ASSESSMENT MAP**  
**BOROUGH OF RINGWOOD**  
 PASSAIC COUNTY, NEW JERSEY  
**DAVID A. HALS, P.E., L.S., P.P.**  
**SCHWANWEDE/HALS ENGINEERING**  
 PROFESSIONAL ENGINEERS & LAND SURVEYORS  
 9 POST ROAD, SUITE M11  
 OAKLAND, N.J. 07436  
 TO SHOW THE CONDITIONS AS OF 06/22/2020  
 1"=100' 06/22/2020



SHEET 2

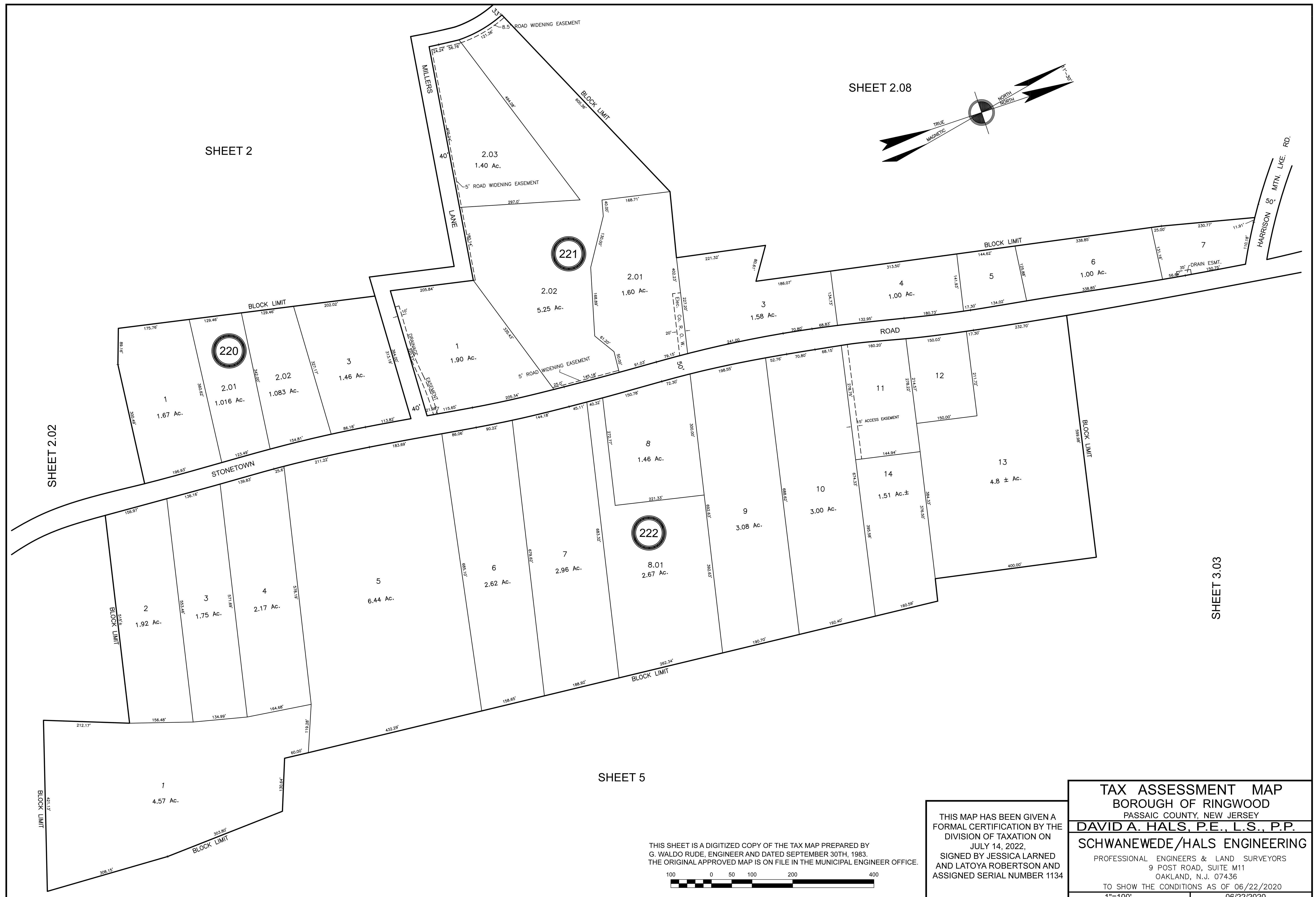


THIS MAP HAS BEEN GIVEN A FORMAL CERTIFICATION BY THE DIVISION OF TAXATION ON JULY 14, 2022, SIGNED BY JESSICA LARNED AND LATOYA ROBERTSON AND ASSIGNED SERIAL NUMBER 1134

**TAX ASSESSMENT MAP**  
 BOROUGH OF RINGWOOD  
 PASSAIC COUNTY, NEW JERSEY  
**DAVID A. HALS, P.E., L.S., P.P.**  
**SCHWANEWED/HALS ENGINEERING**  
 PROFESSIONAL ENGINEERS & LAND SURVEYORS  
 9 POST ROAD, SUITE M11  
 OAKLAND, N.J. 07436  
 TO SHOW THE CONDITIONS AS OF 06/22/2020  
 1"=100' 06/22/2020

THIS SHEET IS A DIGITIZED COPY OF THE TAX MAP PREPARED BY G. WALDO RUDE, ENGINEER AND DATED SEPTEMBER 30TH, 1983. THE ORIGINAL APPROVED MAP IS ON FILE IN THE ENGINEER'S OFFICE.





SHEET 2.08

SHEET 2

SHEET 2.02

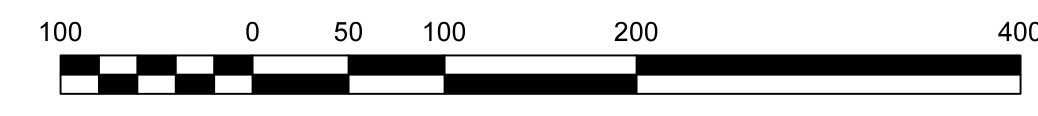
SHEET 3.03

SHEET 5

**TAX ASSESSMENT MAP**  
 BOROUGH OF RINGWOOD  
 PASSAIC COUNTY, NEW JERSEY  
**DAVID A. HALS, P.E., L.S., P.P.**  
**SCHWANEWEDE/HALS ENGINEERING**  
 PROFESSIONAL ENGINEERS & LAND SURVEYORS  
 9 POST ROAD, SUITE M11  
 OAKLAND, N.J. 07436  
 TO SHOW THE CONDITIONS AS OF 06/22/2020  
 1"=100' 06/22/2020

THIS MAP HAS BEEN GIVEN A FORMAL CERTIFICATION BY THE DIVISION OF TAXATION ON JULY 14, 2022,  
 SIGNED BY JESSICA LARNED AND LATOYA ROBERTSON AND ASSIGNED SERIAL NUMBER 1134

THIS SHEET IS A DIGITIZED COPY OF THE TAX MAP PREPARED BY G. WALDO RUDE, ENGINEER AND DATED SEPTEMBER 30TH, 1983. THE ORIGINAL APPROVED MAP IS ON FILE IN THE MUNICIPAL ENGINEER OFFICE.

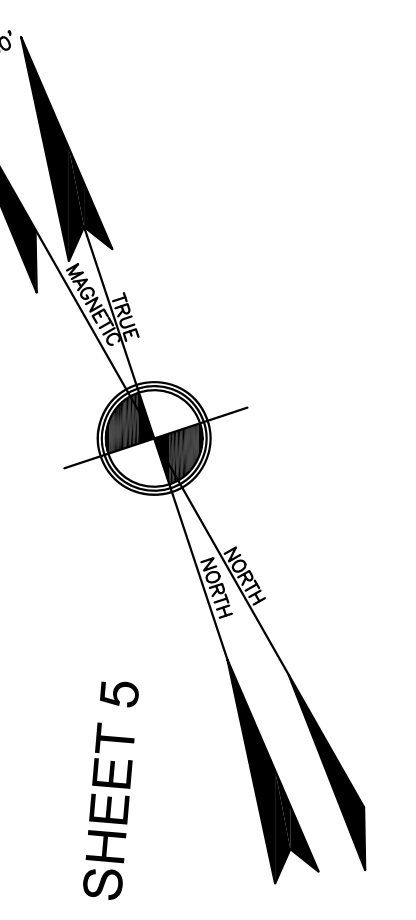




SHEET 2.02

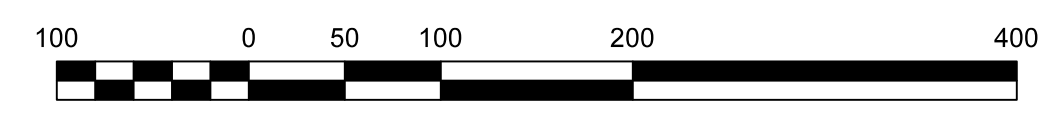
SHEET 2.02

SHEET 2



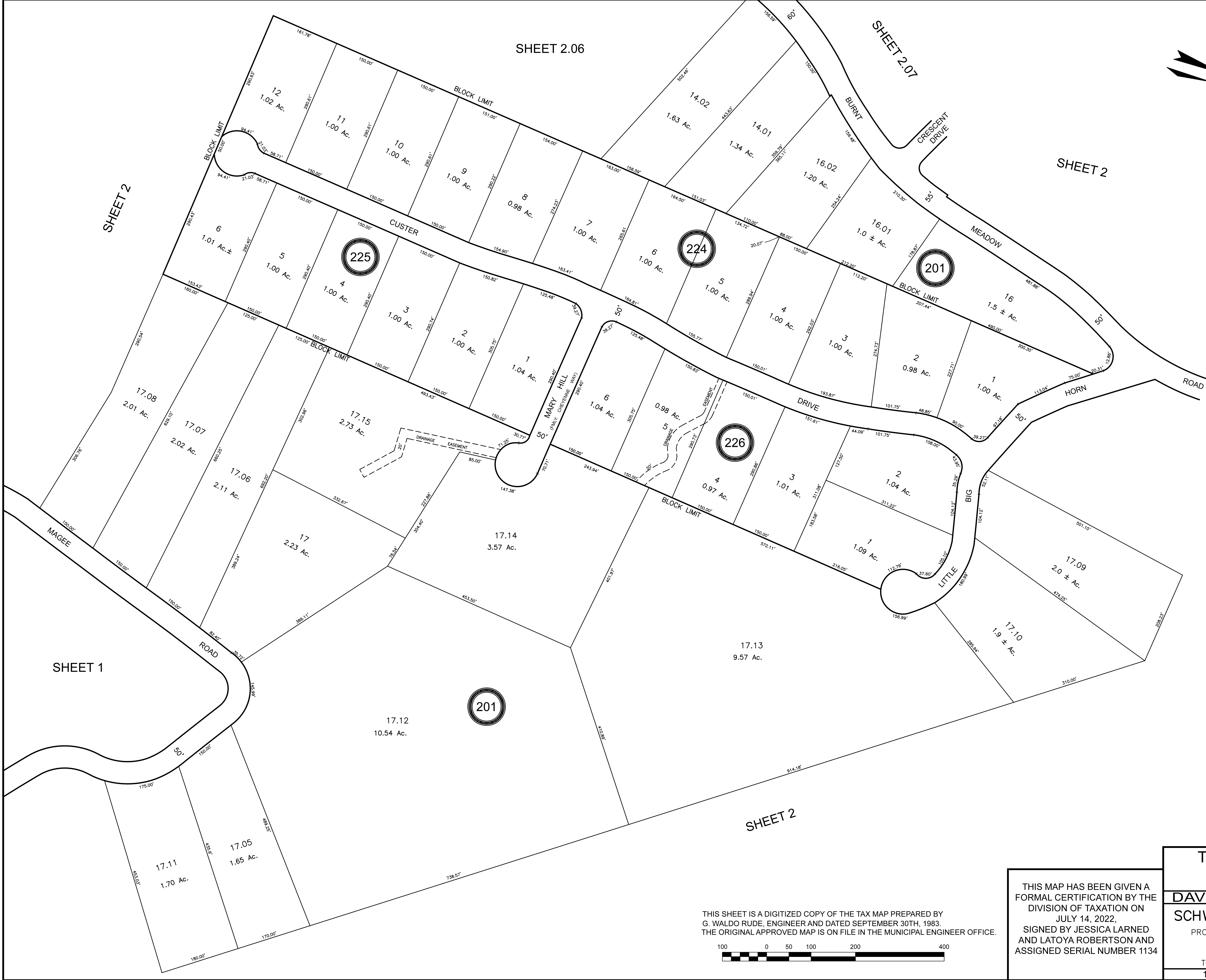
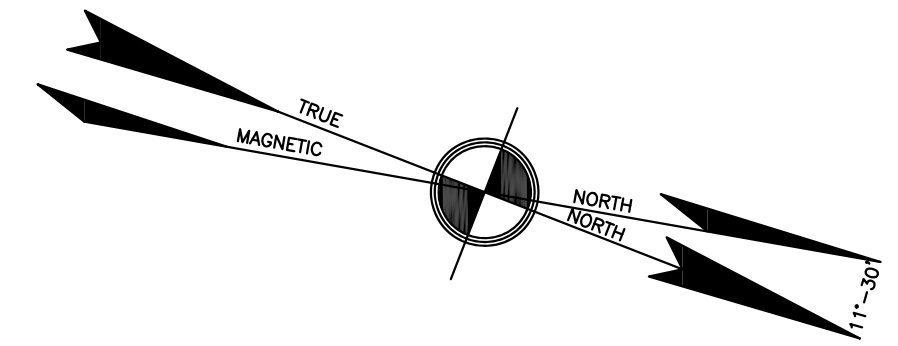
THIS MAP HAS BEEN GIVEN A FORMAL CERTIFICATION BY THE DIVISION OF TAXATION ON JULY 14, 2022, SIGNED BY JESSICA LARNED AND LATOYA ROBERTSON AND ASSIGNED SERIAL NUMBER 1134

THIS SHEET IS A DIGITIZED COPY OF THE TAX MAP PREPARED BY G. WALDO RUDE, ENGINEER AND DATED SEPTEMBER 30TH, 1983. THE ORIGINAL APPROVED MAP IS ON FILE IN THE MUNICIPAL ENGINEER OFFICE.



**TAX ASSESSMENT MAP**  
 BOROUGH OF RINGWOOD  
 PASSAIC COUNTY, NEW JERSEY  
**DAVID A. HALS, P.E., L.S., P.P.**  
**SCHWANEWEDE/HALS ENGINEERING**  
 PROFESSIONAL ENGINEERS & LAND SURVEYORS  
 9 POST ROAD, SUITE M11  
 OAKLAND, N.J. 07436  
 TO SHOW THE CONDITIONS AS OF 06/22/2020  
 1"=100' 06/22/2020





SHEET 1

SHEET 2.06

SHEET 2.07

SHEET 2

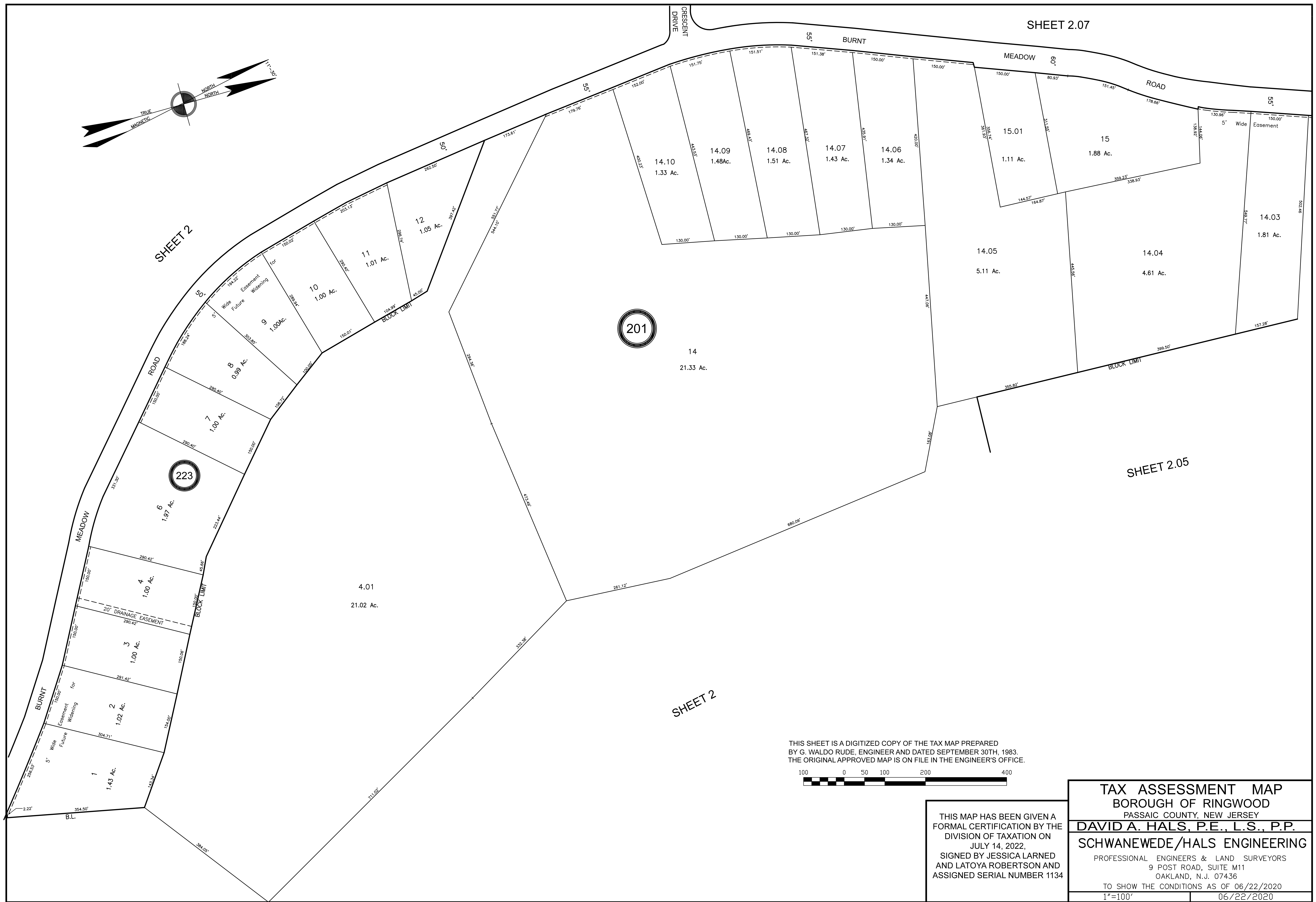
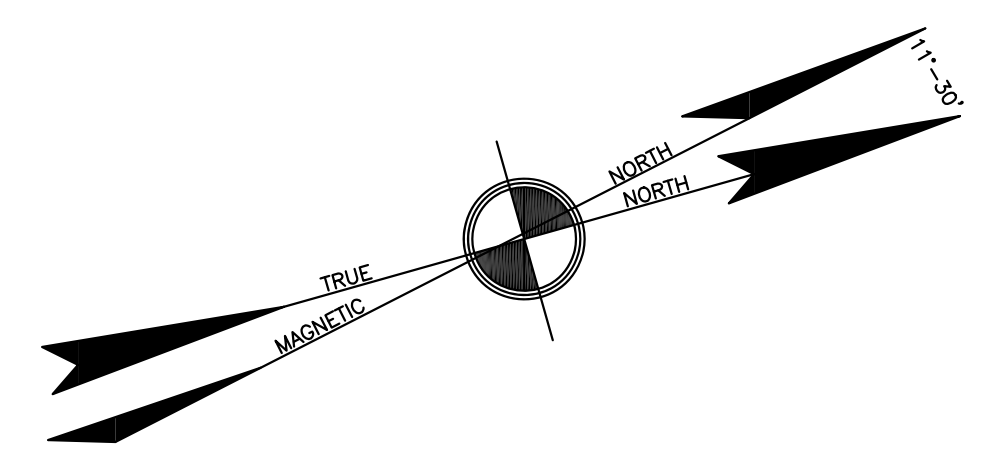
SHEET 2

THIS SHEET IS A DIGITIZED COPY OF THE TAX MAP PREPARED BY G. WALDO RUDE, ENGINEER AND DATED SEPTEMBER 30TH, 1983. THE ORIGINAL APPROVED MAP IS ON FILE IN THE MUNICIPAL ENGINEER OFFICE.



THIS MAP HAS BEEN GIVEN A FORMAL CERTIFICATION BY THE DIVISION OF TAXATION ON JULY 14, 2022, SIGNED BY JESSICA LARNED AND LATOYA ROBERTSON AND ASSIGNED SERIAL NUMBER 1134

**TAX ASSESSMENT MAP**  
**BOROUGH OF RINGWOOD**  
 PASSAIC COUNTY, NEW JERSEY  
**DAVID A. HALS, P.E., L.S., P.P.**  
**SCHWANEWEDE/HALS ENGINEERING**  
 PROFESSIONAL ENGINEERS & LAND SURVEYORS  
 9 POST ROAD, SUITE M11  
 OAKLAND, N.J. 07436  
 TO SHOW THE CONDITIONS AS OF 06/22/2020  
 1"=100' 06/22/2020



SHEET 2

SHEET 2.07

SHEET 2.05

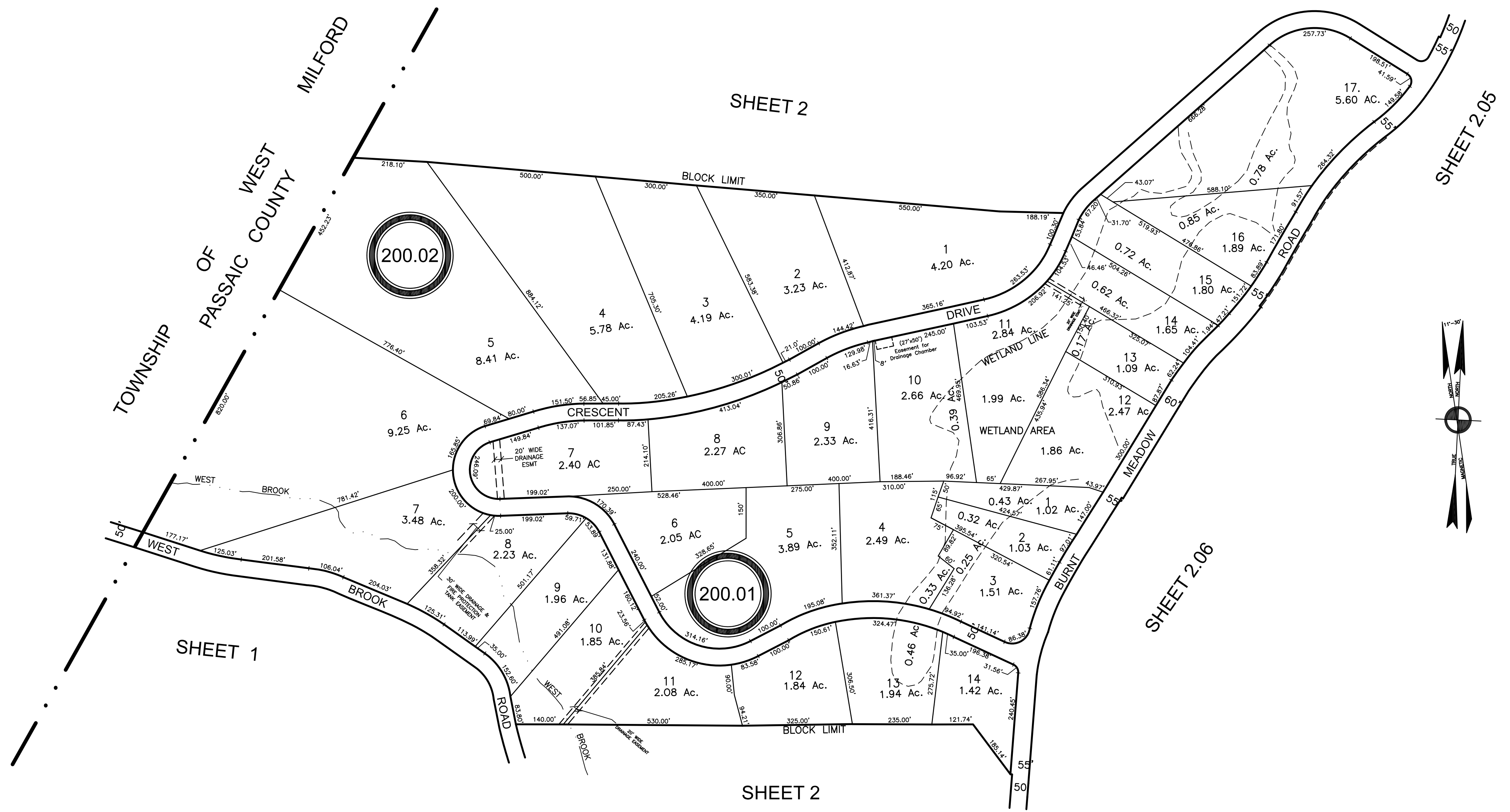
SHEET 2

THIS SHEET IS A DIGITIZED COPY OF THE TAX MAP PREPARED BY G. WALDO RUDE, ENGINEER AND DATED SEPTEMBER 30TH, 1983. THE ORIGINAL APPROVED MAP IS ON FILE IN THE ENGINEER'S OFFICE.



THIS MAP HAS BEEN GIVEN A FORMAL CERTIFICATION BY THE DIVISION OF TAXATION ON JULY 14, 2022, SIGNED BY JESSICA LARNED AND LATOYA ROBERTSON AND ASSIGNED SERIAL NUMBER 1134

**TAX ASSESSMENT MAP**  
 BOROUGH OF RINGWOOD  
 PASSAIC COUNTY, NEW JERSEY  
**DAVID A. HALS, P.E., L.S., P.P.**  
**SCHWANEWEDE/HALS ENGINEERING**  
 PROFESSIONAL ENGINEERS & LAND SURVEYORS  
 9 POST ROAD, SUITE M11  
 OAKLAND, N.J. 07436  
 TO SHOW THE CONDITIONS AS OF 06/22/2020  
 1"=100' 06/22/2020



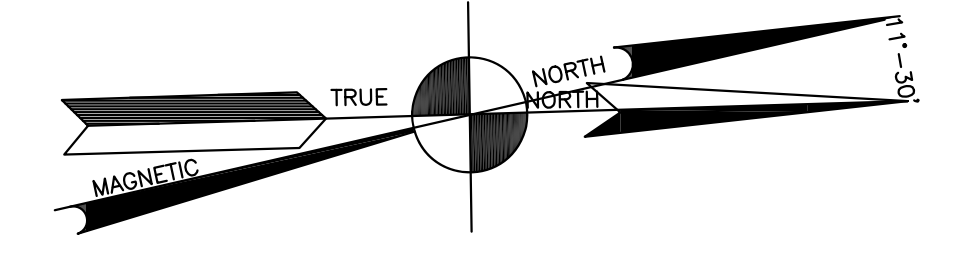
THIS SHEET IS A DIGITIZED COPY OF THE TAX MAP PREPARED BY G. WALDO RUDE, ENGINEER AND DATED SEPTEMBER 30TH, 1983. THE ORIGINAL APPROVED MAP IS ON FILE IN THE MUNICIPAL ENGINEER OFFICE.



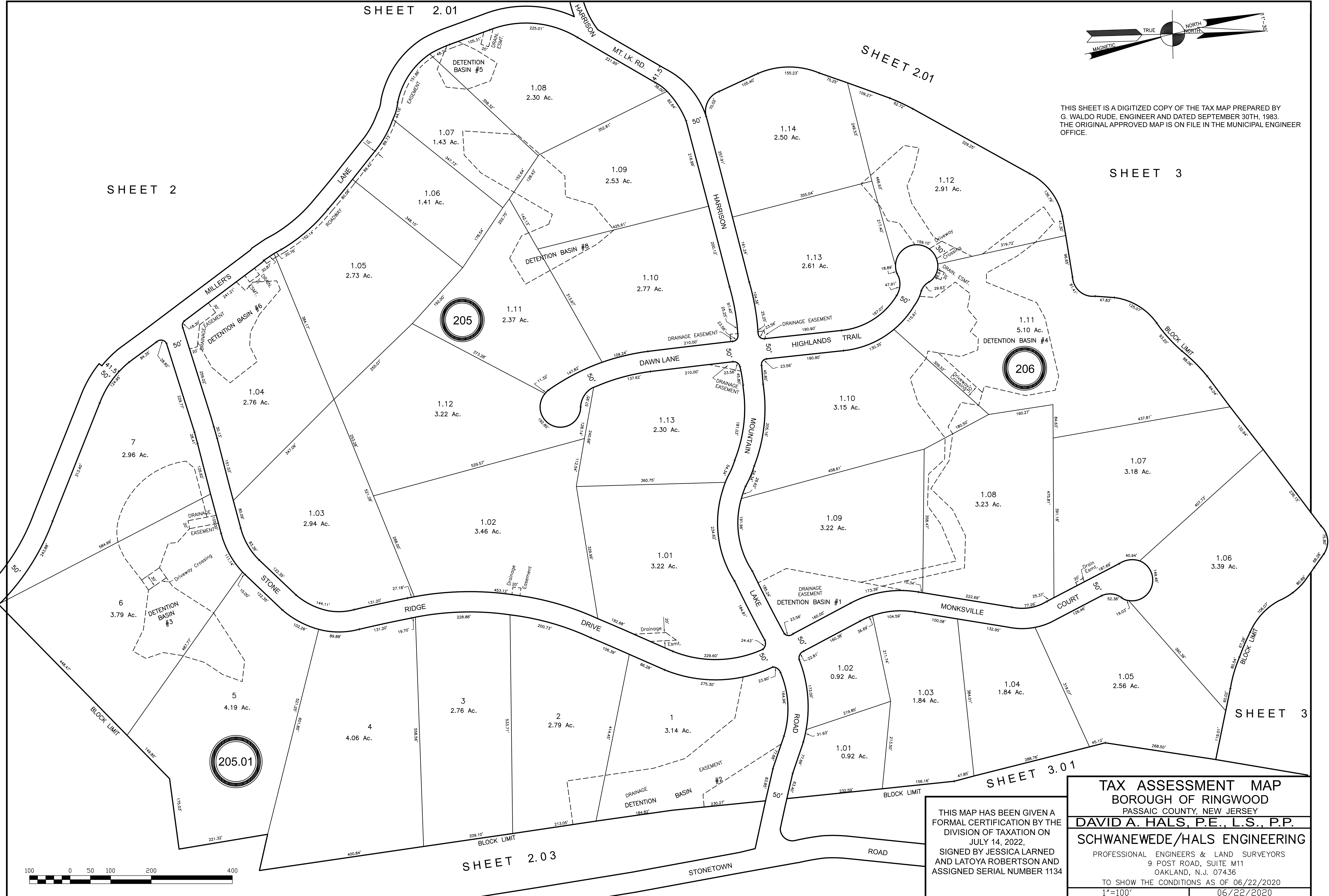
THIS MAP HAS BEEN GIVEN A FORMAL CERTIFICATION BY THE DIVISION OF TAXATION ON JULY 14, 2022, SIGNED BY JESSICA LARNED AND LATOYA ROBERTSON AND ASSIGNED SERIAL NUMBER 1134

<b>TAX ASSESSMENT MAP</b> BOROUGH OF RINGWOOD PASSAIC COUNTY, NEW JERSEY	
<b>DAVID A. HALS, P.E., L.S., P.P.</b>	
<b>SCHWANEWEDE/HALS ENGINEERING</b> PROFESSIONAL ENGINEERS & LAND SURVEYORS 9 POST ROAD, SUITE M11 OAKLAND, N.J. 07436	
TO SHOW THE CONDITIONS AS OF 06/22/2020 1"=200'      06/22/2020	



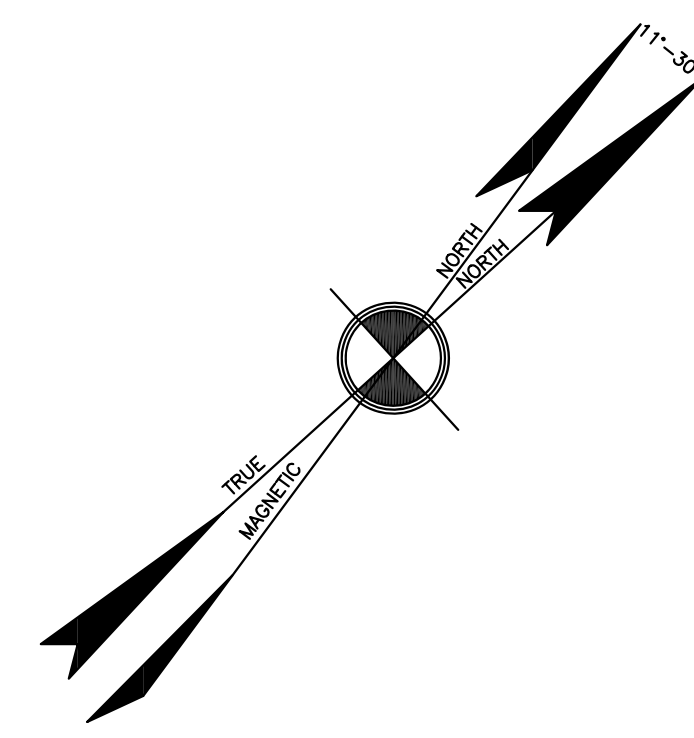
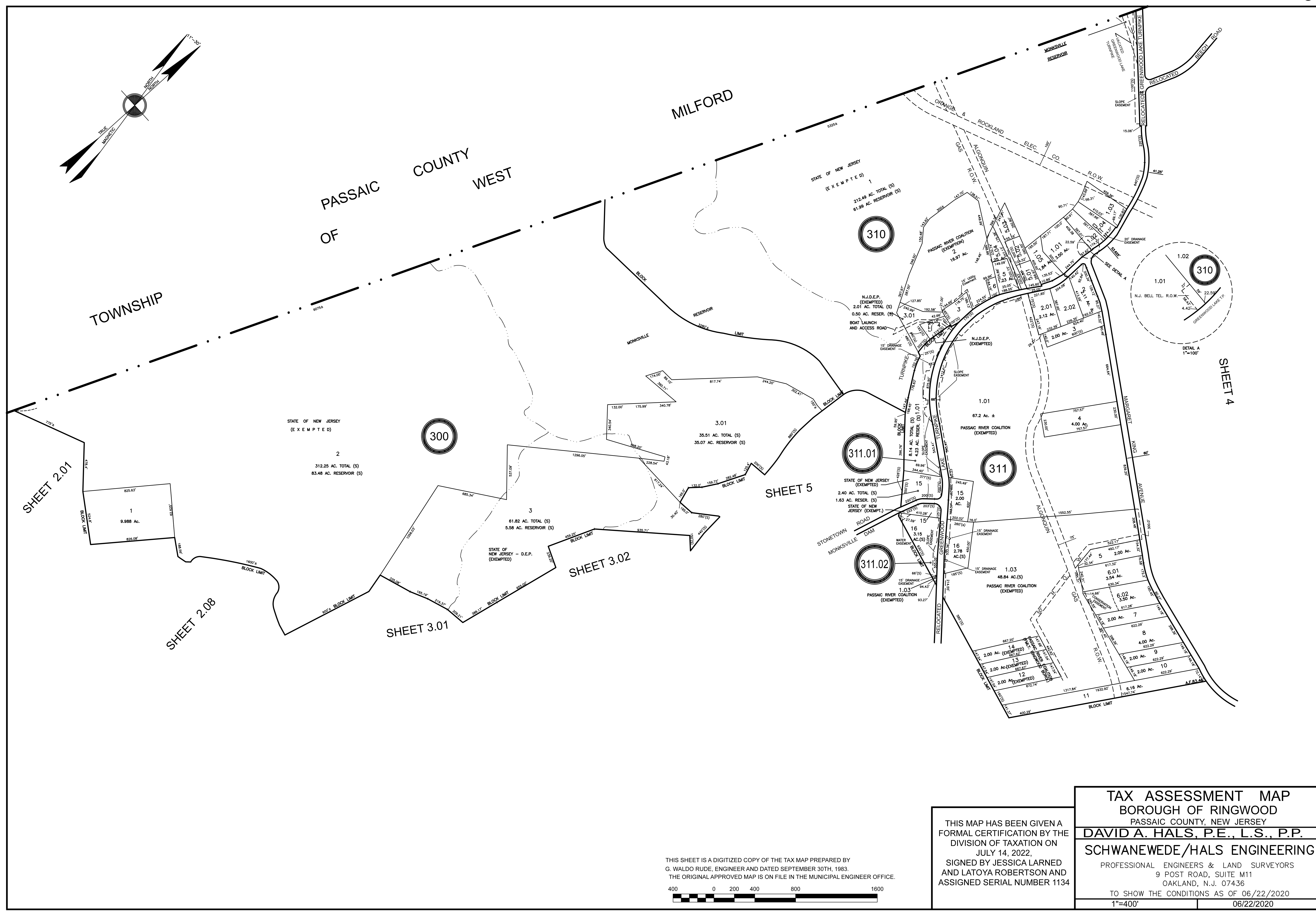


THIS SHEET IS A DIGITIZED COPY OF THE TAX MAP PREPARED BY G. WALDO RUDE, ENGINEER AND DATED SEPTEMBER 30TH, 1983. THE ORIGINAL APPROVED MAP IS ON FILE IN THE MUNICIPAL ENGINEER OFFICE.



THIS MAP HAS BEEN GIVEN A FORMAL CERTIFICATION BY THE DIVISION OF TAXATION ON JULY 14, 2022, SIGNED BY JESSICA LARNED AND LATOYA ROBERTSON AND ASSIGNED SERIAL NUMBER 1134

**TAX ASSESSMENT MAP**  
**BOROUGH OF RINGWOOD**  
 PASSAIC COUNTY, NEW JERSEY  
**DAVID A. HALS, P.E., L.S., P.P.**  
**SCHWANEWEDE/HALS ENGINEERING**  
 PROFESSIONAL ENGINEERS & LAND SURVEYORS  
 9 POST ROAD, SUITE M11  
 OAKLAND, N.J. 07436  
 TO SHOW THE CONDITIONS AS OF 06/22/2020  
 1"=100' 06/22/2020



THIS SHEET IS A DIGITIZED COPY OF THE TAX MAP PREPARED BY  
 G. WALDO RUDE, ENGINEER AND DATED SEPTEMBER 30TH, 1983.  
 THE ORIGINAL APPROVED MAP IS ON FILE IN THE MUNICIPAL ENGINEER OFFICE.



THIS MAP HAS BEEN GIVEN A  
 FORMAL CERTIFICATION BY THE  
 DIVISION OF TAXATION ON  
 JULY 14, 2022,  
 SIGNED BY JESSICA LARNED  
 AND LATOYA ROBERTSON AND  
 ASSIGNED SERIAL NUMBER 1134

**TAX ASSESSMENT MAP**  
**BOROUGH OF RINGWOOD**  
 PASSAIC COUNTY, NEW JERSEY  
**DAVID A. HALS, P.E., L.S., P.P.**  
**SCHWANEWEDE/HALS ENGINEERING**  
 PROFESSIONAL ENGINEERS & LAND SURVEYORS  
 9 POST ROAD, SUITE M11  
 OAKLAND, N.J. 07436  
 TO SHOW THE CONDITIONS AS OF 06/22/2020  
 1"=400' 06/22/2020

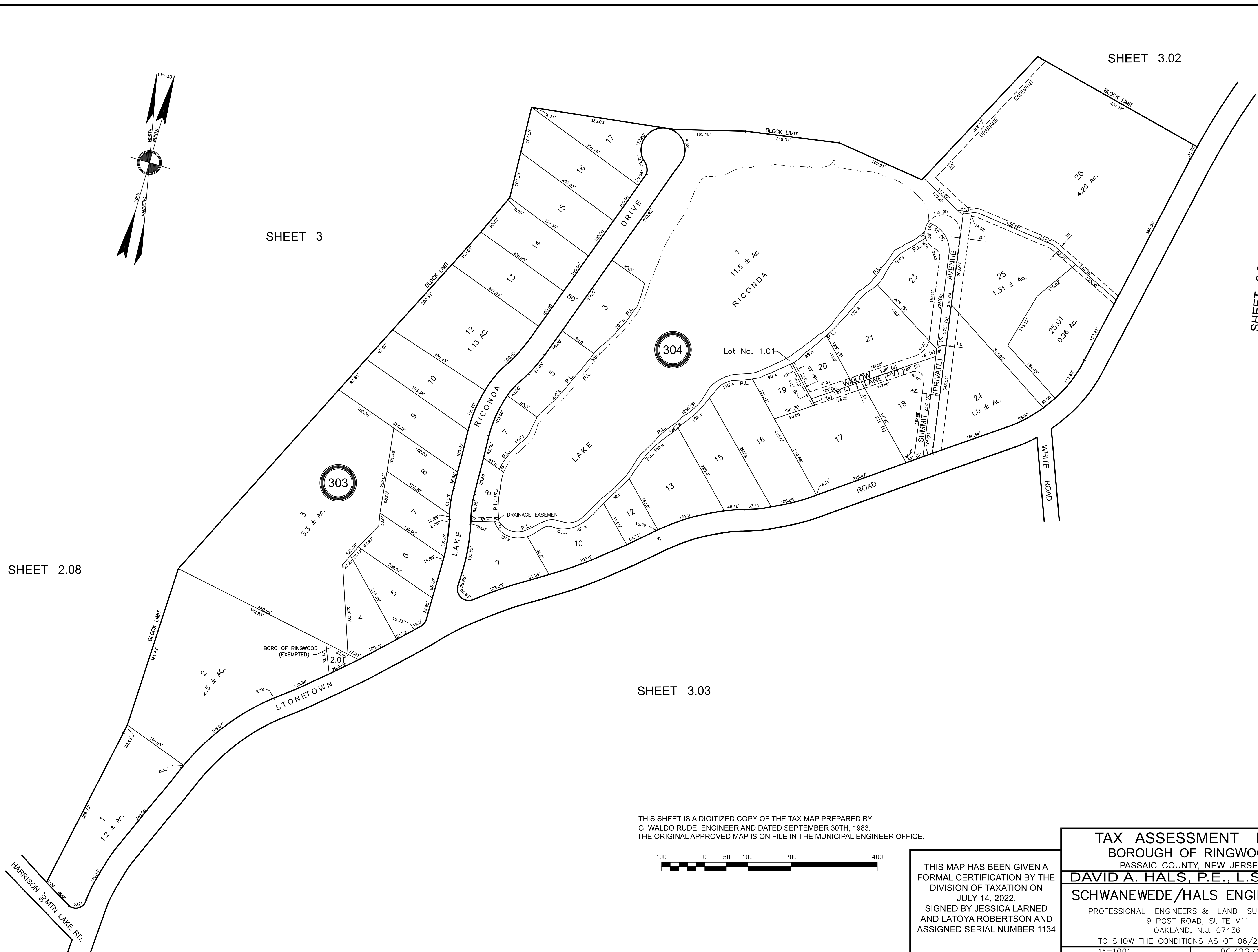
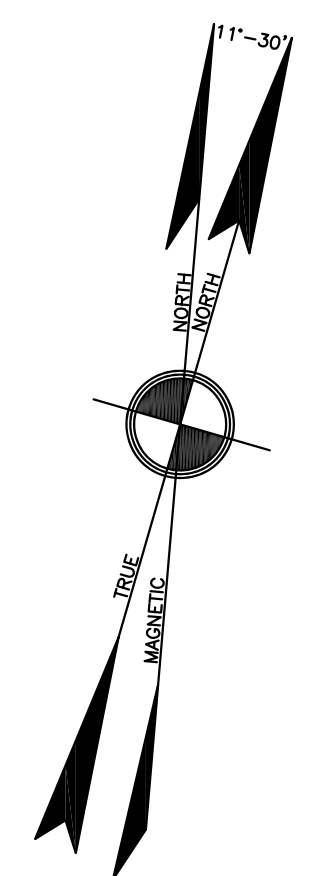
SHEET 3.02

SHEET 3

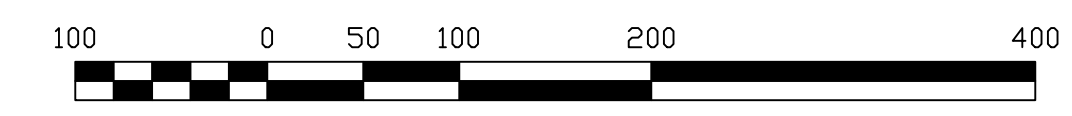
SHEET 3.04

SHEET 2.08

SHEET 3.03



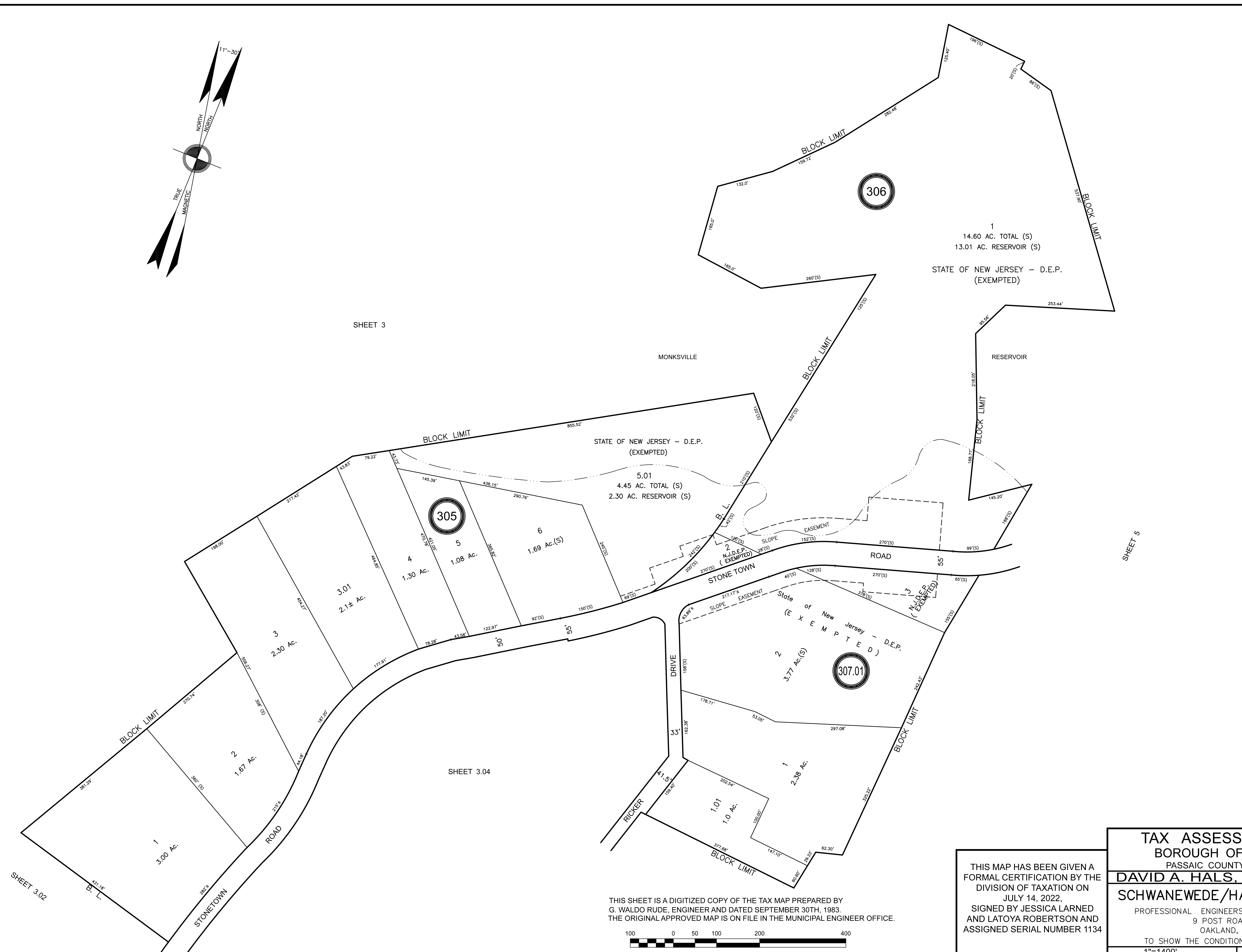
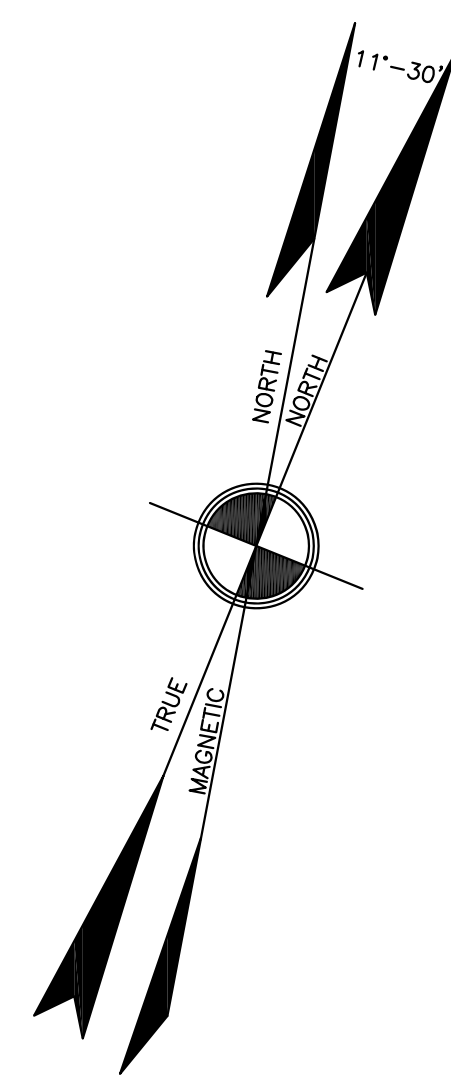
THIS SHEET IS A DIGITIZED COPY OF THE TAX MAP PREPARED BY G. WALDO RUDE, ENGINEER AND DATED SEPTEMBER 30TH, 1983. THE ORIGINAL APPROVED MAP IS ON FILE IN THE MUNICIPAL ENGINEER OFFICE.



THIS MAP HAS BEEN GIVEN A FORMAL CERTIFICATION BY THE DIVISION OF TAXATION ON JULY 14, 2022, SIGNED BY JESSICA LARNED AND LATOYA ROBERTSON AND ASSIGNED SERIAL NUMBER 1134

**TAX ASSESSMENT MAP**  
**BOROUGH OF RINGWOOD**  
 PASSAIC COUNTY, NEW JERSEY  
**DAVID A. HALS, P.E., L.S., P.P.**  
**SCHWANEWEDE/HALS ENGINEERING**  
 PROFESSIONAL ENGINEERS & LAND SURVEYORS  
 9 POST ROAD, SUITE M11  
 OAKLAND, N.J. 07436  
 TO SHOW THE CONDITIONS AS OF 06/22/2020  
 1"=100' 06/22/2020





SHEET 3

MONKSVILLE

SHEET 5

SHEET 3.04

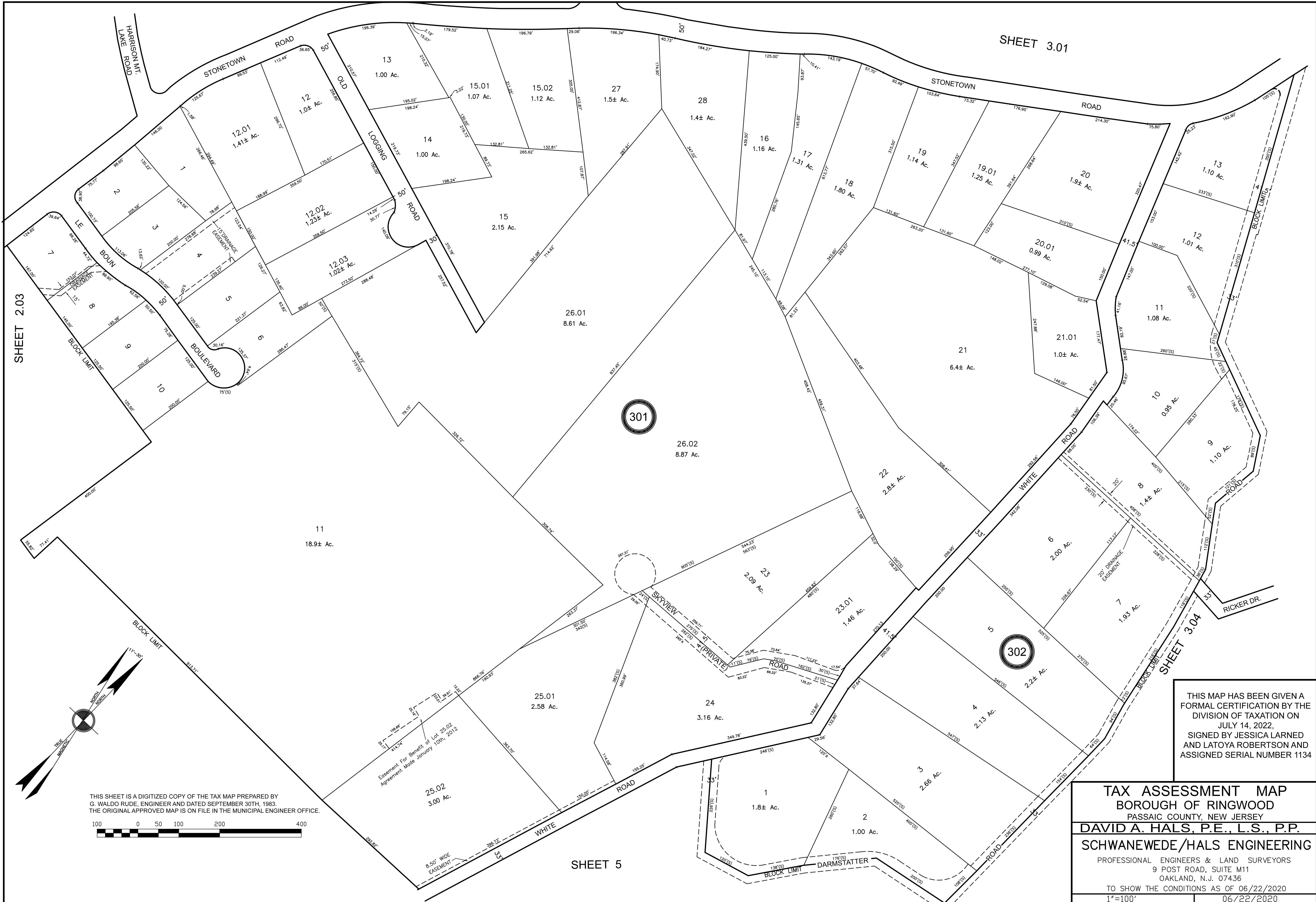
SHEET 3.02

THIS SHEET IS A DIGITIZED COPY OF THE TAX MAP PREPARED BY G. WALDO RUDE, ENGINEER AND DATED SEPTEMBER 30TH, 1983. THE ORIGINAL APPROVED MAP IS ON FILE IN THE MUNICIPAL ENGINEER OFFICE.



THIS MAP HAS BEEN GIVEN A FORMAL CERTIFICATION BY THE DIVISION OF TAXATION ON JULY 14, 2022, SIGNED BY JESSICA LARNED AND LATOYA ROBERTSON AND ASSIGNED SERIAL NUMBER 1134

**TAX ASSESSMENT MAP**  
**BOROUGH OF RINGWOOD**  
 PASSAIC COUNTY, NEW JERSEY  
**DAVID A. HALS, P.E., L.S., P.P.**  
**SCHWANEWEDE/HALS ENGINEERING**  
 PROFESSIONAL ENGINEERS & LAND SURVEYORS  
 9 POST ROAD, SUITE M11  
 OAKLAND, N.J. 07436  
 TO SHOW THE CONDITIONS AS OF 06/22/2020  
 1"=1400' 06/22/2020



THIS SHEET IS A DIGITIZED COPY OF THE TAX MAP PREPARED BY G. WALDO RUDE, ENGINEER AND DATED SEPTEMBER 30TH, 1983. THE ORIGINAL APPROVED MAP IS ON FILE IN THE MUNICIPAL ENGINEER OFFICE.

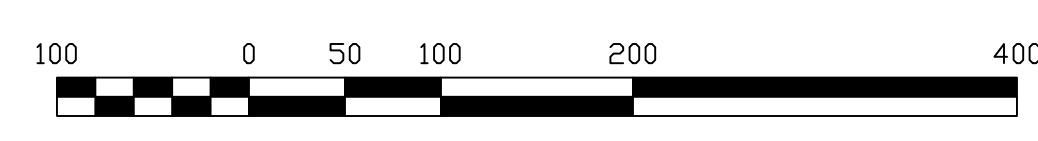


THIS MAP HAS BEEN GIVEN A FORMAL CERTIFICATION BY THE DIVISION OF TAXATION ON JULY 14, 2022, SIGNED BY JESSICA LARNED AND LATOYA ROBERTSON AND ASSIGNED SERIAL NUMBER 1134

**TAX ASSESSMENT MAP**  
**BOROUGH OF RINGWOOD**  
 PASSAIC COUNTY, NEW JERSEY  
**DAVID A. HALS, P.E., L.S., P.P.**  
**SCHWANEWEDE/HALS ENGINEERING**  
 PROFESSIONAL ENGINEERS & LAND SURVEYORS  
 9 POST ROAD, SUITE M11  
 OAKLAND, N.J. 07436  
 TO SHOW THE CONDITIONS AS OF 06/22/2020  
 1"=100' 06/22/2020



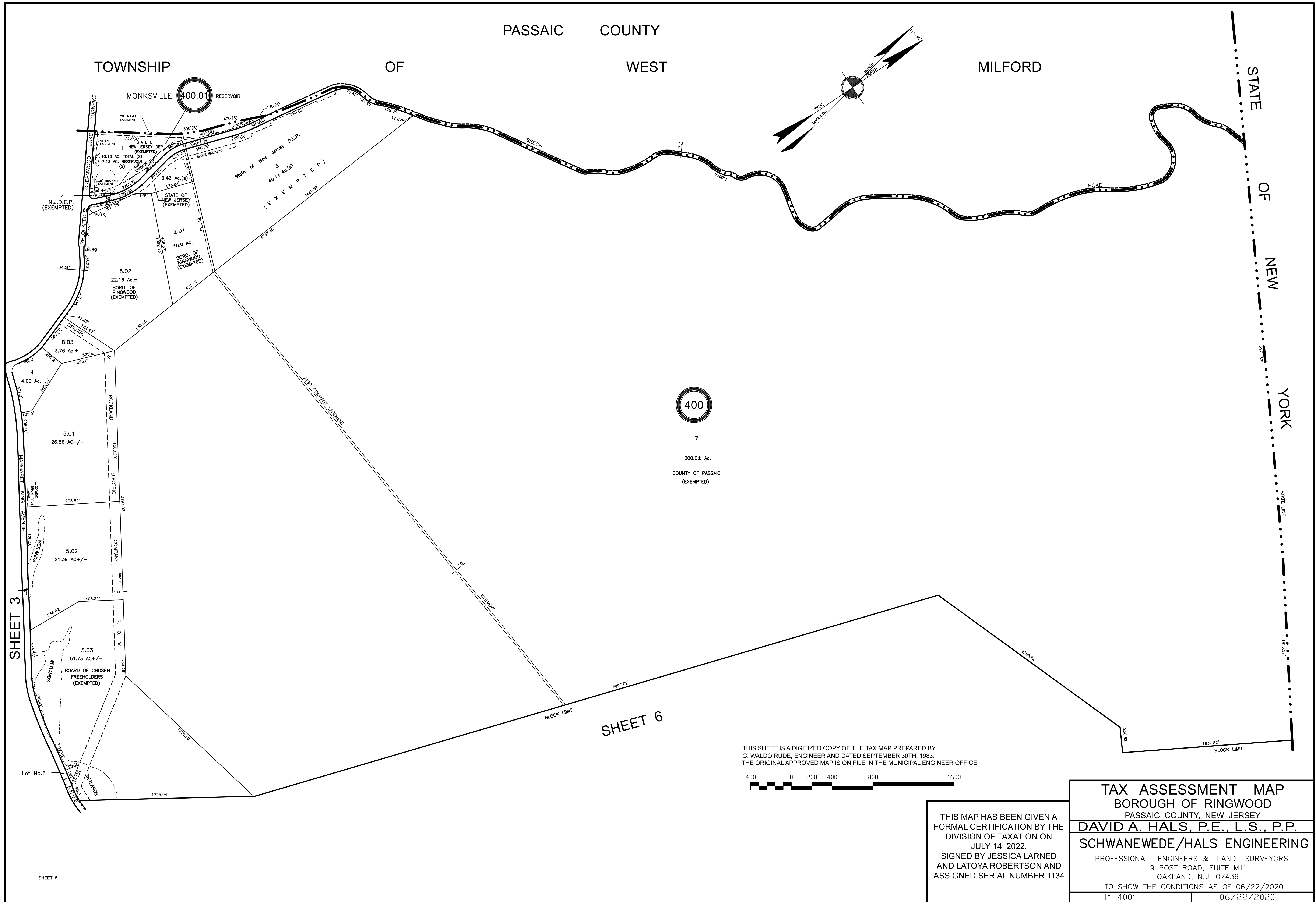
THIS SHEET IS A DIGITIZED COPY OF THE TAX MAP PREPARED BY G. WALDO RUDE, ENGINEER AND DATED SEPTEMBER 30TH, 1983. THE ORIGINAL APPROVED MAP IS ON FILE IN THE MUNICIPAL ENGINEER OFFICE.



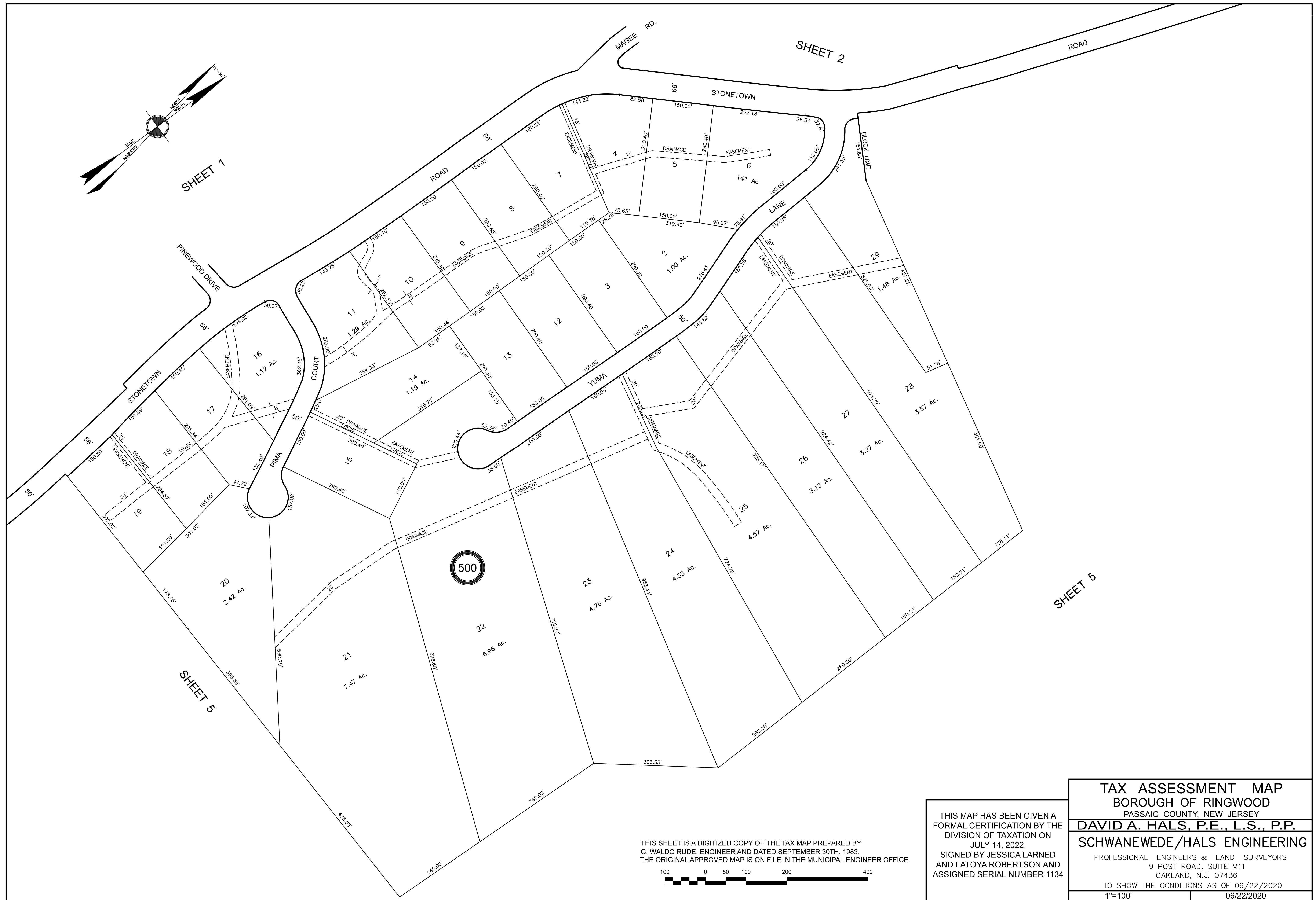
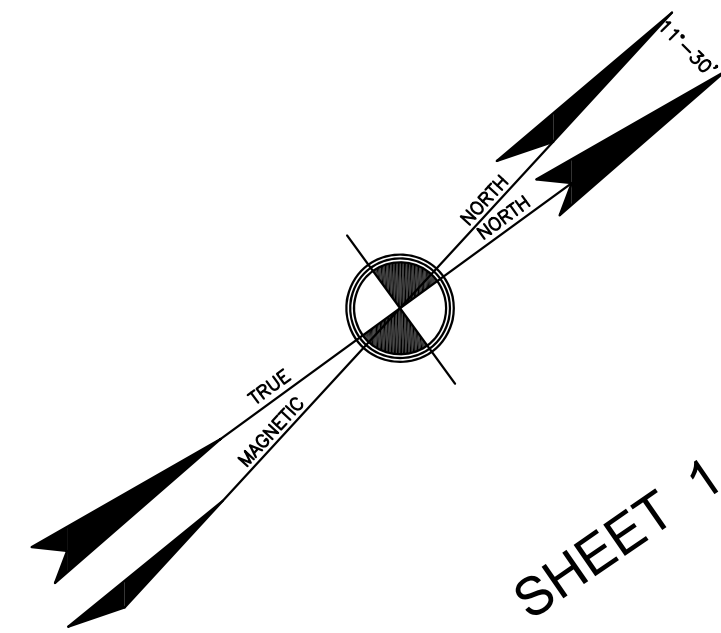
THIS MAP HAS BEEN GIVEN A FORMAL CERTIFICATION BY THE DIVISION OF TAXATION ON JULY 14, 2022, SIGNED BY JESSICA LARNED AND LATOYA ROBERTSON AND ASSIGNED SERIAL NUMBER 1134

**TAX ASSESSMENT MAP**  
**BOROUGH OF RINGWOOD**  
 PASSAIC COUNTY, NEW JERSEY  
**DAVID A. HALS, P.E., L.S., P.P.**  
**SCHWANEWEDÉ/HALS ENGINEERING**  
 PROFESSIONAL ENGINEERS & LAND SURVEYORS  
 9 POST ROAD, SUITE M11  
 OAKLAND, N.J. 07436  
 TO SHOW THE CONDITIONS AS OF 06/22/2020  
 1"=100' 06/22/2020










SHEET 1

SHEET 2

SHEET 5

SHEET 5

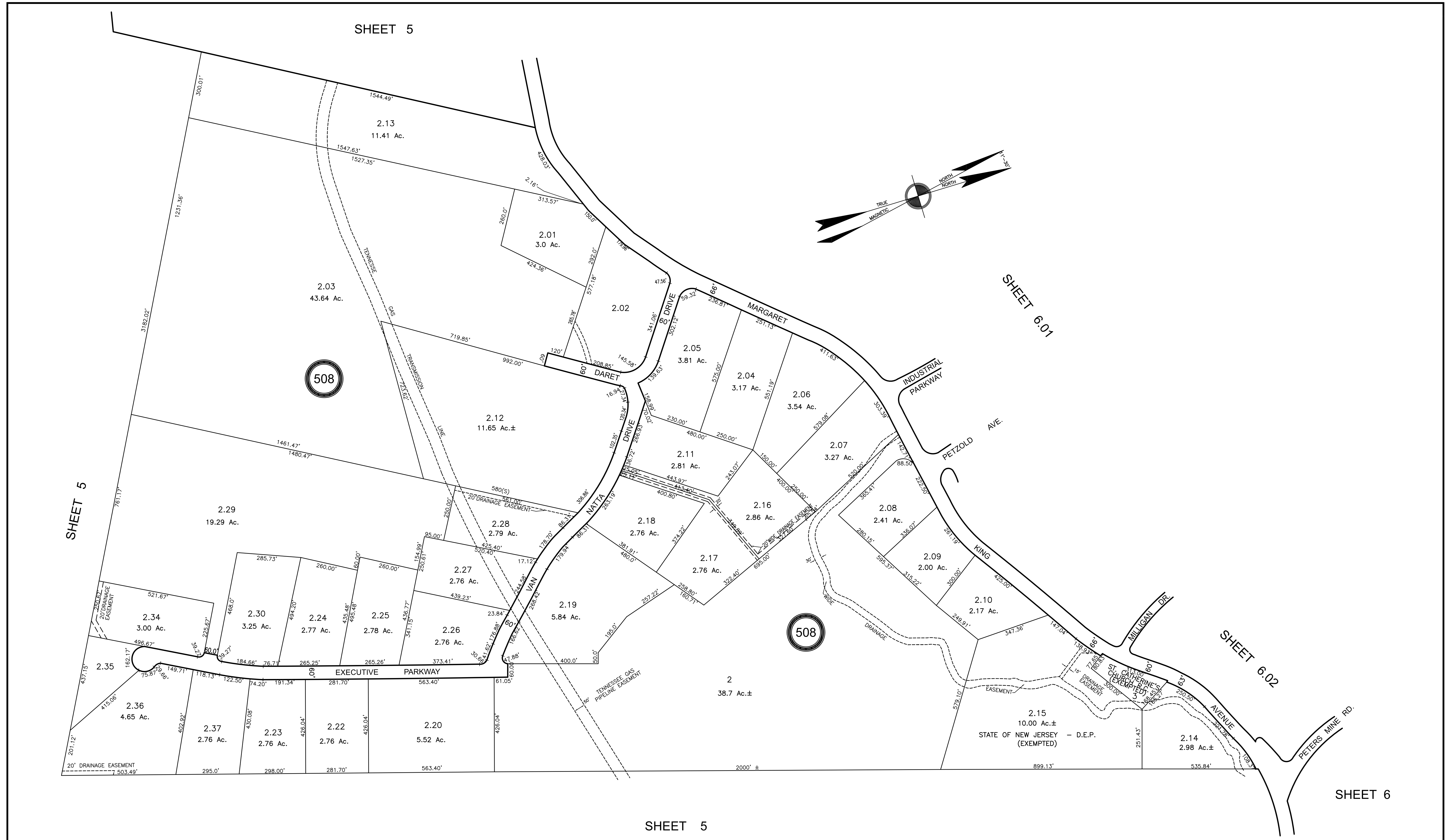
THIS SHEET IS A DIGITIZED COPY OF THE TAX MAP PREPARED BY G. WALDO RUDE, ENGINEER AND DATED SEPTEMBER 30TH, 1983. THE ORIGINAL APPROVED MAP IS ON FILE IN THE MUNICIPAL ENGINEER OFFICE.



THIS MAP HAS BEEN GIVEN A FORMAL CERTIFICATION BY THE DIVISION OF TAXATION ON JULY 14, 2022, SIGNED BY JESSICA LARNED AND LATOYA ROBERTSON AND ASSIGNED SERIAL NUMBER 1134

<b>TAX ASSESSMENT MAP</b>	
BOROUGH OF RINGWOOD PASSAIC COUNTY, NEW JERSEY	
<b>DAVID A. HALS, P.E., L.S., P.P.</b>	
<b>SCHWANEWED/HALS ENGINEERING</b>	
PROFESSIONAL ENGINEERS & LAND SURVEYORS 9 POST ROAD, SUITE M11 OAKLAND, N.J. 07436	
TO SHOW THE CONDITIONS AS OF 06/22/2020	
1"=100'	06/22/2020





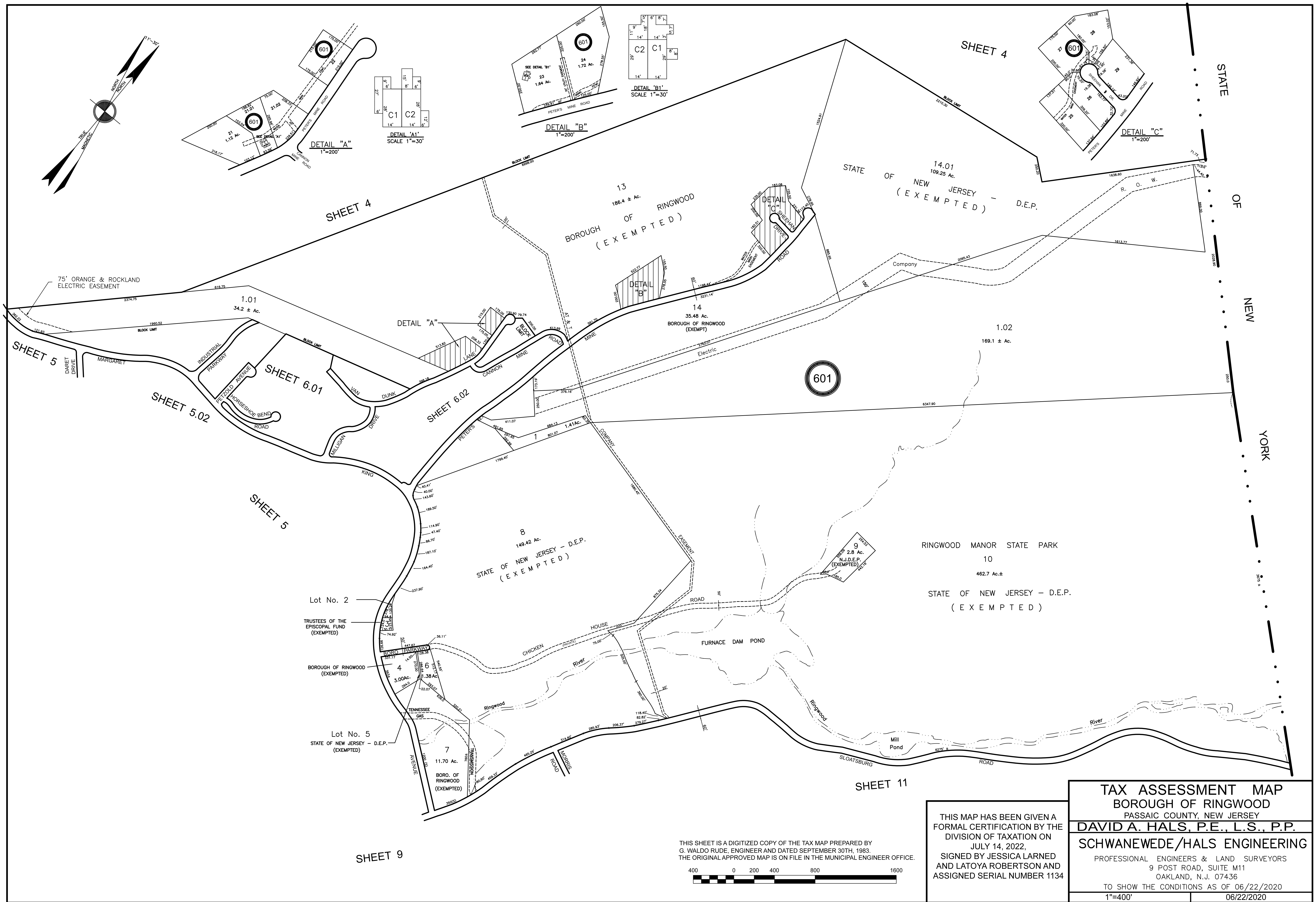
SHEET 5

THIS SHEET IS A DIGITIZED COPY OF THE TAX MAP PREPARED BY  
 G. WALDO RUDE, ENGINEER AND DATED SEPTEMBER 30TH, 1983.  
 THE ORIGINAL APPROVED MAP IS ON FILE IN THE MUNICIPAL ENGINEER OFFICE.



THIS MAP HAS BEEN GIVEN A FORMAL CERTIFICATION BY THE DIVISION OF TAXATION ON JULY 14, 2022,  
 SIGNED BY JESSICA LARNED AND LATOYA ROBERTSON AND ASSIGNED SERIAL NUMBER 1134

**TAX ASSESSMENT MAP**  
**BOROUGH OF RINGWOOD**  
 PASSAIC COUNTY, NEW JERSEY  
**DAVID A. HALS, P.E., L.S., P.P.**  
**SCHWANEWEDÉ/HALS ENGINEERING**  
 PROFESSIONAL ENGINEERS & LAND SURVEYORS  
 9 POST ROAD, SUITE M11  
 OAKLAND, N.J. 07436  
 TO SHOW THE CONDITIONS AS OF 06/22/2020  
 1"=200' 06/22/2020



STATE OF NEW YORK

**TAX ASSESSMENT MAP**  
**BOROUGH OF RINGWOOD**  
 PASSAIC COUNTY, NEW JERSEY  
**DAVID A. HALS, P.E., L.S., P.P.**  
**SCHWANEWED/HALS ENGINEERING**  
 PROFESSIONAL ENGINEERS & LAND SURVEYORS  
 9 POST ROAD, SUITE M11  
 OAKLAND, N.J. 07436  
 TO SHOW THE CONDITIONS AS OF 06/22/2020  
 1"=400' 06/22/2020

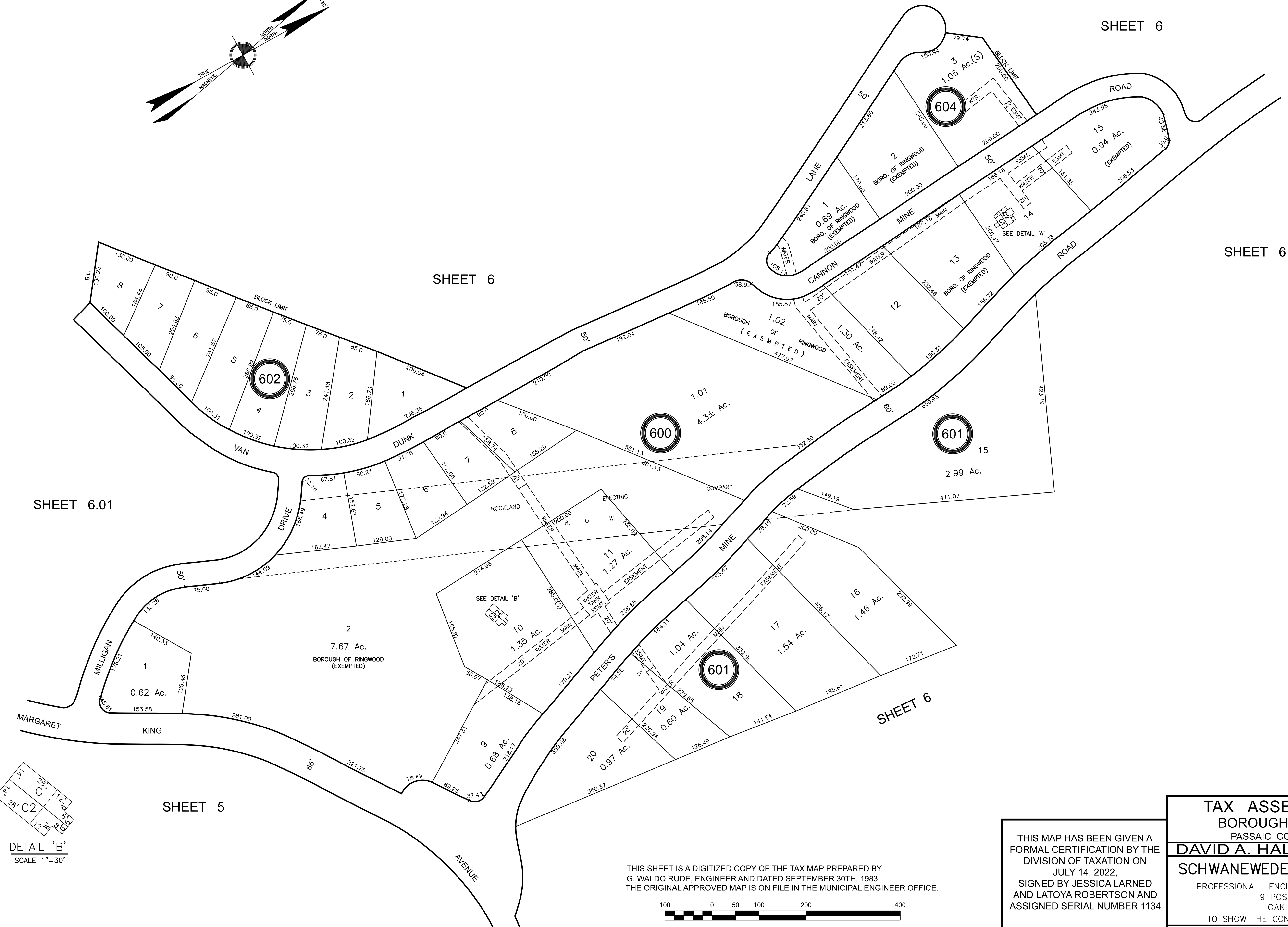
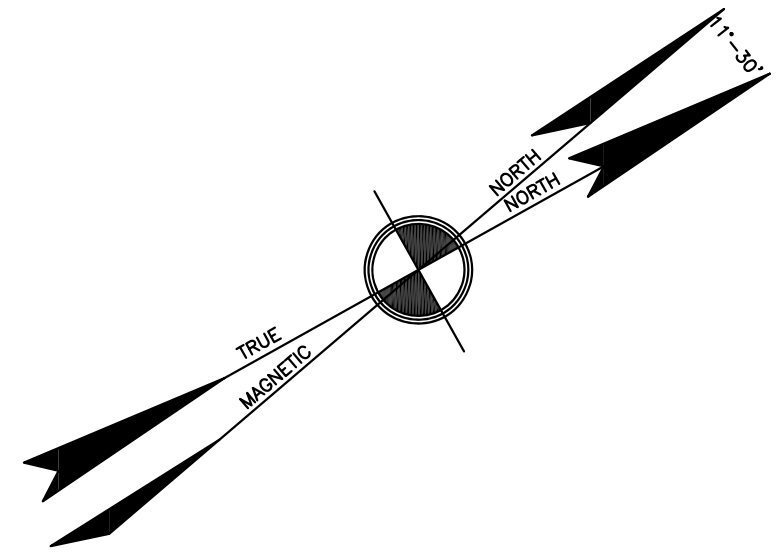
THIS MAP HAS BEEN GIVEN A FORMAL CERTIFICATION BY THE DIVISION OF TAXATION ON JULY 14, 2022, SIGNED BY JESSICA LARNED AND LATOYA ROBERTSON AND ASSIGNED SERIAL NUMBER 1134

THIS SHEET IS A DIGITIZED COPY OF THE TAX MAP PREPARED BY G. WALDO RUDE, ENGINEER AND DATED SEPTEMBER 30TH, 1983. THE ORIGINAL APPROVED MAP IS ON FILE IN THE MUNICIPAL ENGINEER OFFICE.









SHEET 6.01

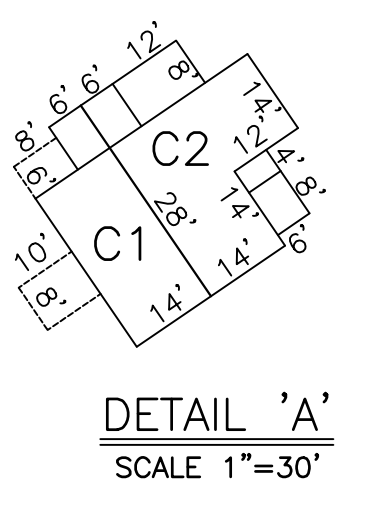
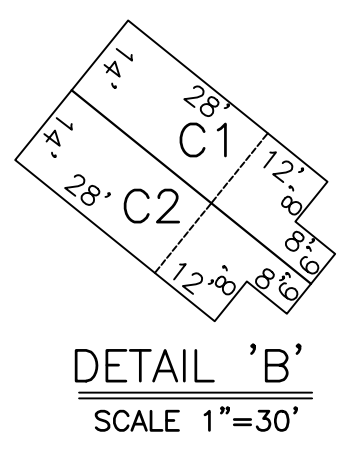
SHEET 6

SHEET 6

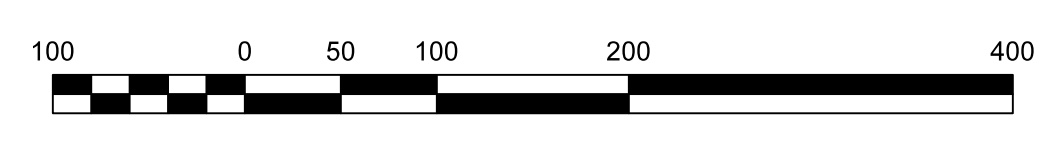
SHEET 6

SHEET 6

SHEET 5

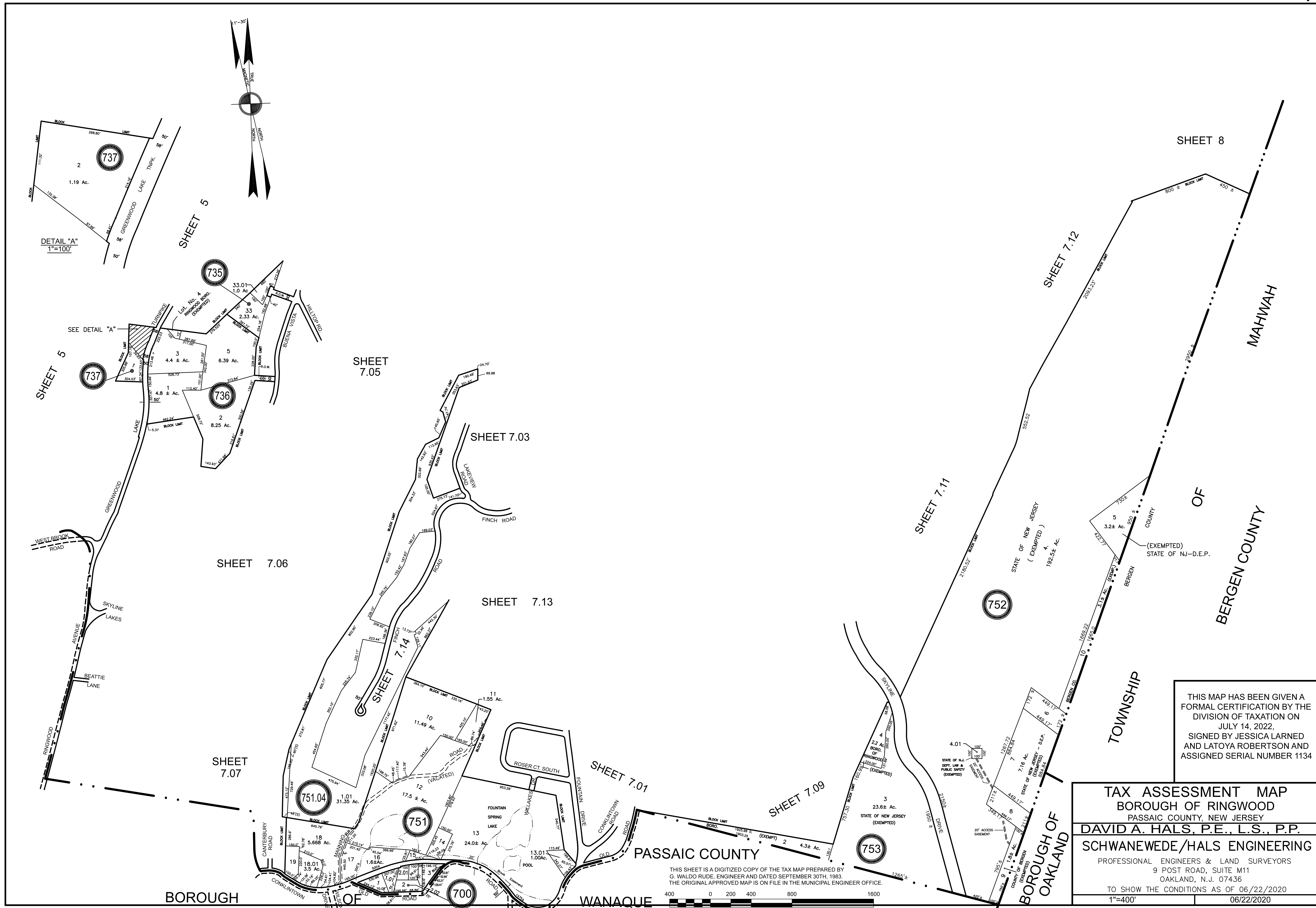


THIS SHEET IS A DIGITIZED COPY OF THE TAX MAP PREPARED BY G. WALDO RUDE, ENGINEER AND DATED SEPTEMBER 30TH, 1983. THE ORIGINAL APPROVED MAP IS ON FILE IN THE MUNICIPAL ENGINEER OFFICE.



THIS MAP HAS BEEN GIVEN A FORMAL CERTIFICATION BY THE DIVISION OF TAXATION ON JULY 14, 2022, SIGNED BY JESSICA LARNED AND LATOYA ROBERTSON AND ASSIGNED SERIAL NUMBER 1134

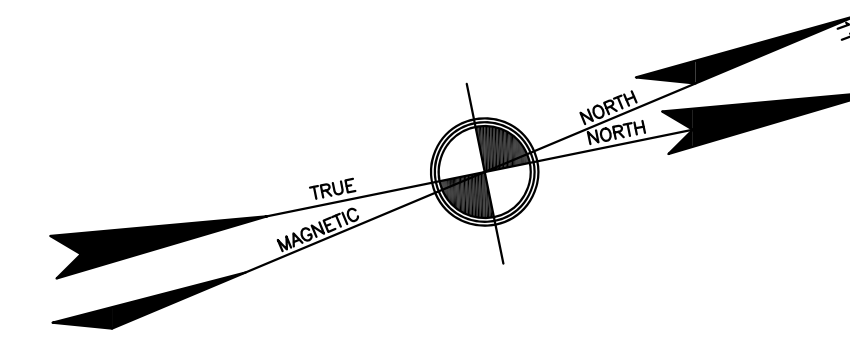
**TAX ASSESSMENT MAP**  
**BOROUGH OF RINGWOOD**  
 PASSAIC COUNTY, NEW JERSEY  
**DAVID A. HALS, P.E., L.S., P.P.**  
**SCHWANEWEDÉ/HALS ENGINEERING**  
 PROFESSIONAL ENGINEERS & LAND SURVEYORS  
 9 POST ROAD, SUITE M11  
 OAKLAND, N.J. 07436  
 TO SHOW THE CONDITIONS AS OF 06/22/2020  
 1"=100' 06/22/2020



THIS MAP HAS BEEN GIVEN A FORMAL CERTIFICATION BY THE DIVISION OF TAXATION ON JULY 14, 2022, SIGNED BY JESSICA LARNED AND LATOYA ROBERTSON AND ASSIGNED SERIAL NUMBER 1134

**TAX ASSESSMENT MAP**  
 BOROUGH OF RINGWOOD  
 PASSAIC COUNTY, NEW JERSEY  
**DAVID A. HALS, P.E., L.S., P.P.**  
**SCHWANEWEDE/HALS ENGINEERING**  
 PROFESSIONAL ENGINEERS & LAND SURVEYORS  
 9 POST ROAD, SUITE M11  
 OAKLAND, N.J. 07436  
 TO SHOW THE CONDITIONS AS OF 06/22/2020  
 1"=400' 06/22/2020

THIS SHEET IS A DIGITIZED COPY OF THE TAX MAP PREPARED BY G. WALDO RUDE, ENGINEER AND DATED SEPTEMBER 30TH, 1983. THE ORIGINAL APPROVED MAP IS ON FILE IN THE MUNICIPAL ENGINEER OFFICE.



SHEET 7

SHEET 7.13

SHEET 7.02

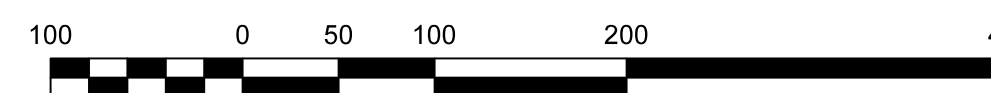
SHEET 7.09

SHEET 7.09

SHEET 7.10



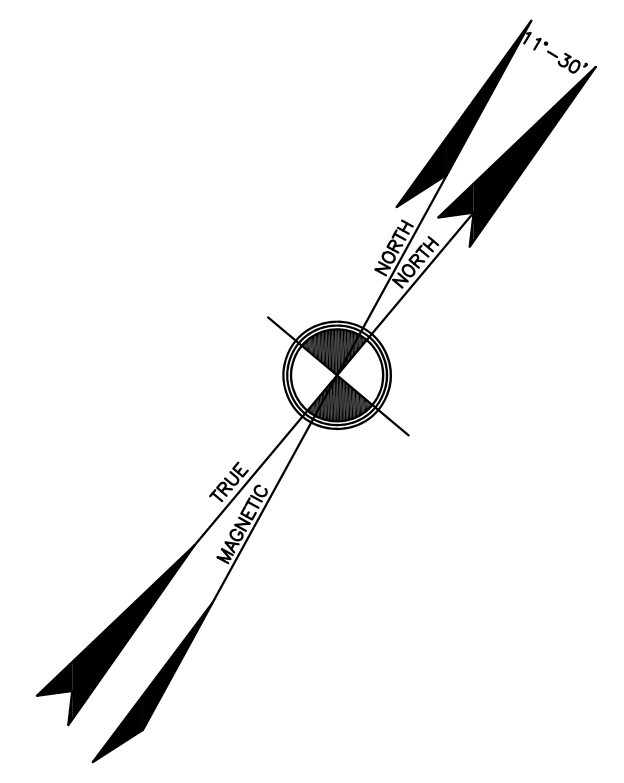
THIS SHEET IS A DIGITIZED COPY OF THE TAX MAP PREPARED BY G. WALDO RUDE, ENGINEER AND DATED SEPTEMBER 30TH, 1983. THE ORIGINAL APPROVED MAP IS ON FILE IN THE MUNICIPAL ENGINEER OFFICE.



THIS MAP HAS BEEN GIVEN A FORMAL CERTIFICATION BY THE DIVISION OF TAXATION ON JULY 14, 2022, SIGNED BY JESSICA LARNED AND LATOYA ROBERTSON AND ASSIGNED SERIAL NUMBER 1134

**TAX ASSESSMENT MAP**  
**BOROUGH OF RINGWOOD**  
 PASSAIC COUNTY, NEW JERSEY  
**DAVID A. HALS, P.E., L.S., P.P.**  
**SCHWANEWEDE/HALS ENGINEERING**  
 PROFESSIONAL ENGINEERS & LAND SURVEYORS  
 9 POST ROAD, SUITE M11  
 OAKLAND, N.J. 07436  
 TO SHOW THE CONDITIONS AS OF 06/22/2020  
 1"=100' 06/22/2020






THIS MAP HAS BEEN GIVEN A FORMAL CERTIFICATION BY THE DIVISION OF TAXATION ON JULY 14, 2022, SIGNED BY JESSICA LARNED AND LATOYA ROBERTSON AND ASSIGNED SERIAL NUMBER 1134

**TAX ASSESSMENT MAP**  
 BOROUGH OF RINGWOOD  
 PASSAIC COUNTY, NEW JERSEY  
**DAVID A. HALS, P.E., L.S., P.P.**  
**SCHWANEWED/HALS ENGINEERING**  
 PROFESSIONAL ENGINEERS & LAND SURVEYORS  
 9 POST ROAD, SUITE M11  
 OAKLAND, N.J. 07436  
 TO SHOW THE CONDITIONS AS OF 06/22/2020  
 1"=100' 06/22/2020

THIS SHEET IS A DIGITIZED COPY OF THE TAX MAP PREPARED BY G. WALDO RUDE, ENGINEER AND DATED SEPTEMBER 30TH, 1983. THE ORIGINAL APPROVED MAP IS ON FILE IN THE MUNICIPAL ENGINEER OFFICE.



SHEET 7.13

SHEET 7.01

SHEET 7.03

SHEET 7.10

SHEET 8.10

SHEET 7.08

SHEET 7.12





THIS MAP HAS BEEN GIVEN A FORMAL CERTIFICATION BY THE DIVISION OF TAXATION ON JULY 14, 2022, SIGNED BY JESSICA LARNED AND LATOYA ROBERTSON AND ASSIGNED SERIAL NUMBER 1134

THIS SHEET IS A DIGITIZED COPY OF THE TAX MAP PREPARED BY G. WALDO RUDE, ENGINEER AND DATED SEPTEMBER 30TH, 1983. THE ORIGINAL APPROVED MAP IS ON FILE IN THE MUNICIPAL ENGINEER OFFICE.

**TAX ASSESSMENT MAP**  
 BOROUGH OF RINGWOOD  
 PASSAIC COUNTY, NEW JERSEY  
**DAVID A. HALS, P.E., L.S., P.P.**  
**SCHWANEWEDÉ/HALS ENGINEERING**  
 PROFESSIONAL ENGINEERS & LAND SURVEYORS  
 9 POST ROAD, SUITE M11  
 OAKLAND, N.J. 07436  
 TO SHOW THE CONDITIONS AS OF 06/22/2020  
 1"=100' 06/22/2020



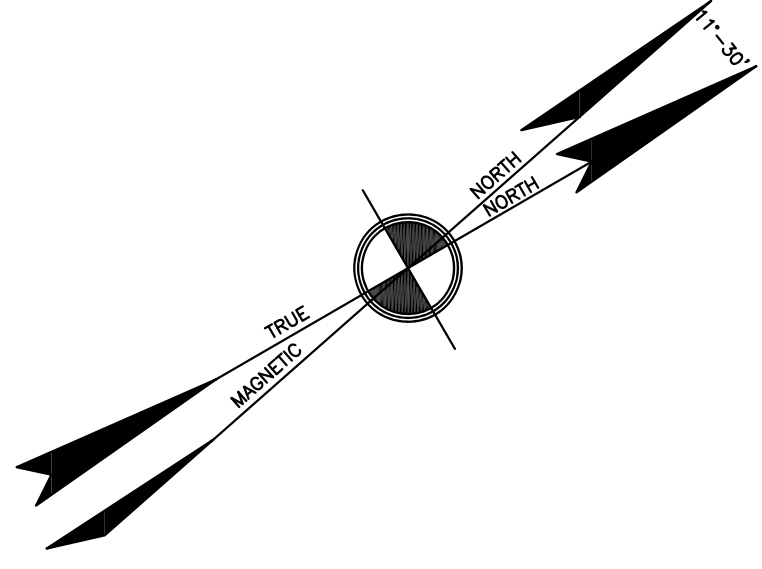
THIS SHEET IS A DIGITIZED COPY OF THE TAX MAP PREPARED BY G. WALDO RUDE, ENGINEER AND DATED SEPTEMBER 30TH, 1983. THE ORIGINAL APPROVED MAP IS ON FILE IN THE MUNICIPAL ENGINEER OFFICE.



THIS MAP HAS BEEN GIVEN A FORMAL CERTIFICATION BY THE DIVISION OF TAXATION ON JULY 14, 2022,  
 SIGNED BY JESSICA LARNED AND LATOYA ROBERTSON AND ASSIGNED SERIAL NUMBER 1134

<b>TAX ASSESSMENT MAP</b>	
BOROUGH OF RINGWOOD	
PASSAIC COUNTY, NEW JERSEY	
<b>DAVID A. HALS, P.E., L.S., P.P.</b>	
<b>SCHWANWEDE/HALS ENGINEERING</b>	
PROFESSIONAL ENGINEERS & LAND SURVEYORS	
9 POST ROAD, SUITE M11	
OAKLAND, N.J. 07436	
TO SHOW THE CONDITIONS AS OF 06/22/2020	
1"=100'	06/22/2020





SHEET 7.06

SHEET 7

SHEET 5

SHEET 7.04

SHEET 7.03

SHEET 7

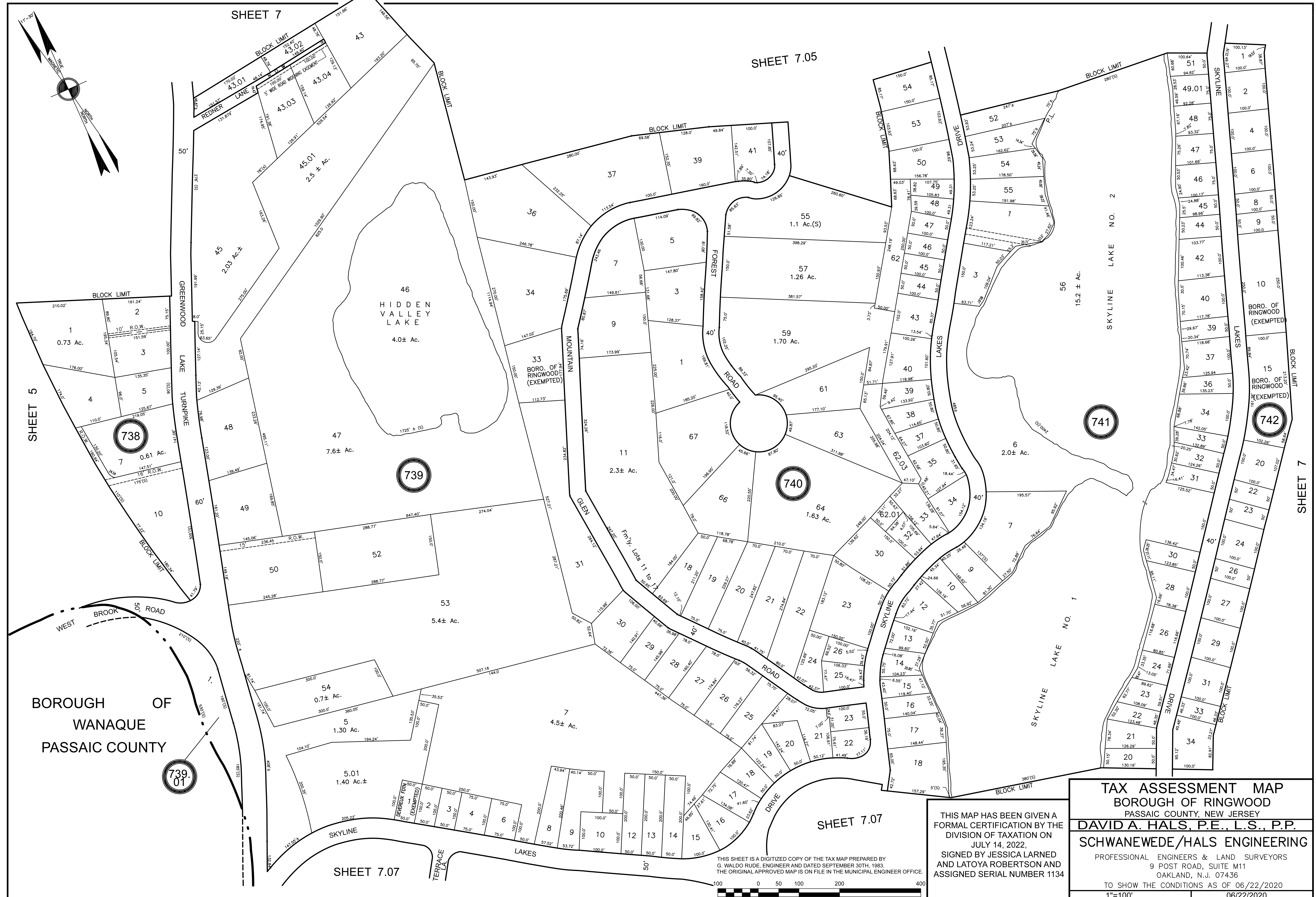
THIS SHEET IS A DIGITIZED COPY OF THE TAX MAP PREPARED BY G. WALDO RUDE, ENGINEER AND DATED SEPTEMBER 30TH, 1983. THE ORIGINAL APPROVED MAP IS ON FILE IN THE MUNICIPAL ENGINEER OFFICE.



THIS MAP HAS BEEN GIVEN A FORMAL CERTIFICATION BY THE DIVISION OF TAXATION ON JULY 14, 2022, SIGNED BY JESSICA LARNED AND LATOYA ROBERTSON AND ASSIGNED SERIAL NUMBER 1134

**TAX ASSESSMENT MAP**  
 BOROUGH OF RINGWOOD  
 PASSAIC COUNTY, NEW JERSEY  
**DAVID A. HALS, P.E., L.S., P.P.**  
**SCHWANEWED/HALS ENGINEERING**  
 PROFESSIONAL ENGINEERS & LAND SURVEYORS  
 9 POST ROAD, SUITE M11  
 OAKLAND, N.J. 07436  
 TO SHOW THE CONDITIONS AS OF 06/22/2020  
 1"=1400' 06/22/2020





**TAX ASSESSMENT MAP**  
 BOROUGH OF RINGWOOD  
 PASSAIC COUNTY, NEW JERSEY  
**DAVID A. HALS, P.E., L.S., P.P.**  
**SCHWANEWED/HALS ENGINEERING**  
 PROFESSIONAL ENGINEERS & LAND SURVEYORS  
 9 POST ROAD, SUITE M11  
 OAKLAND, N.J. 07436  
 TO SHOW THE CONDITIONS AS OF 06/22/2020  
 1"=100' 06/22/2020

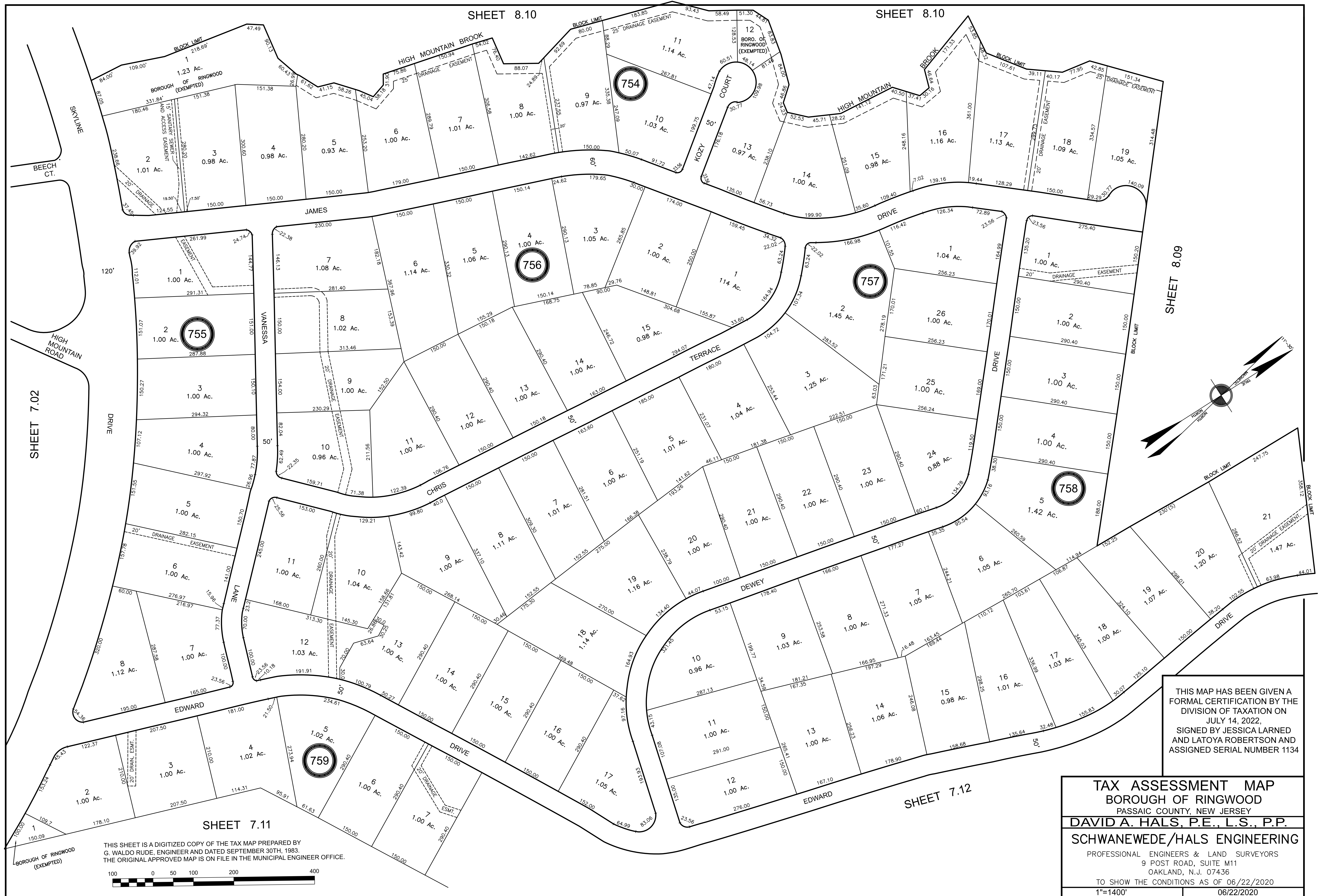
THIS MAP HAS BEEN GIVEN A FORMAL CERTIFICATION BY THE DIVISION OF TAXATION ON JULY 14, 2022,  
 SIGNED BY JESSICA LARNED AND LATOYA ROBERTSON AND ASSIGNED SERIAL NUMBER 1134

THIS SHEET IS A DIGITIZED COPY OF THE TAX MAP PREPARED BY G. WALDO RUDE, ENGINEER AND DATED SEPTEMBER 30TH, 1983. THE ORIGINAL APPROVED MAP IS ON FILE IN THE MUNICIPAL ENGINEER OFFICE.









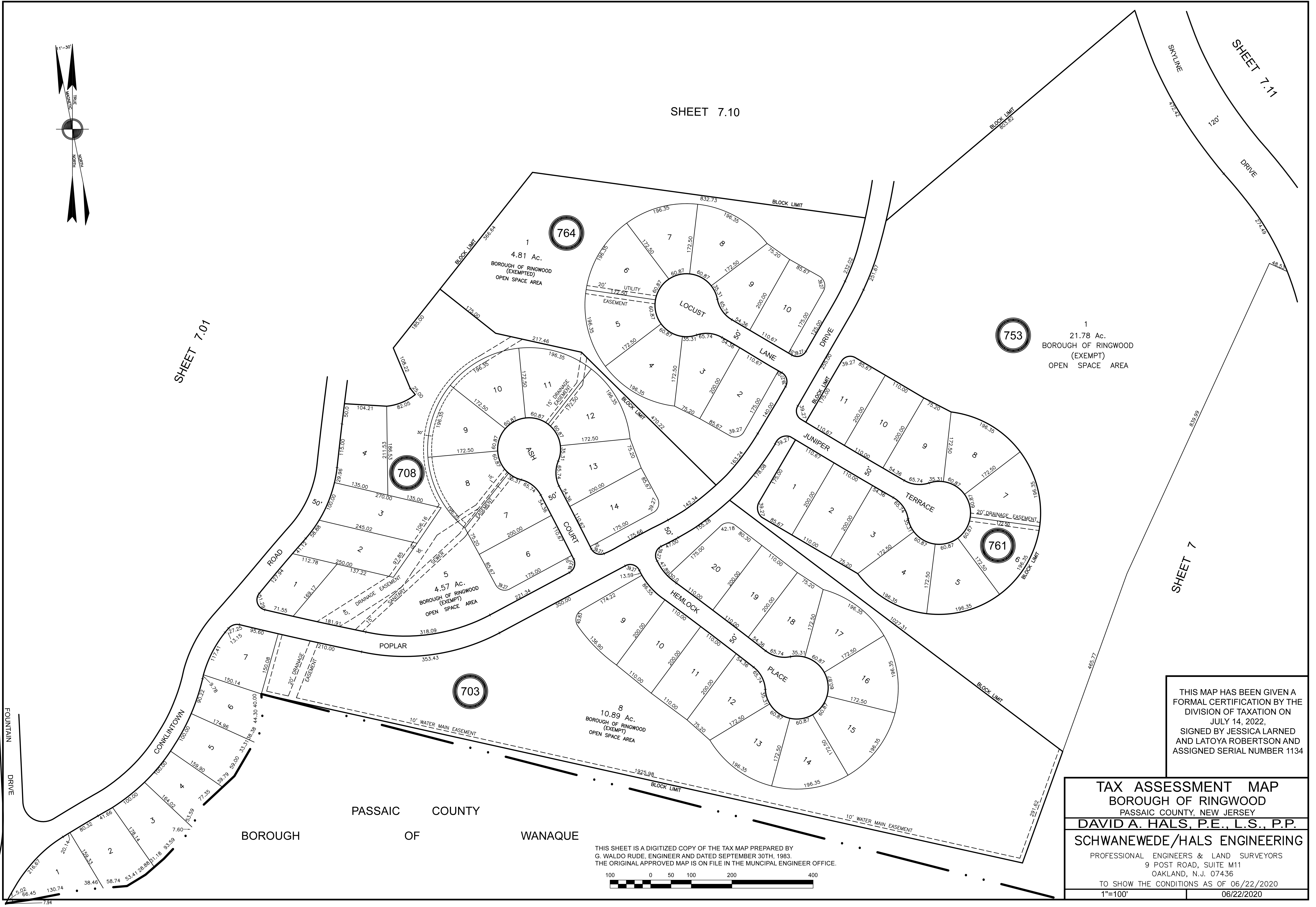
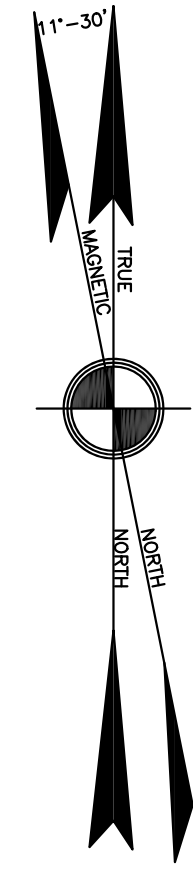
THIS SHEET IS A DIGITIZED COPY OF THE TAX MAP PREPARED BY G. WALDO RUDE, ENGINEER AND DATED SEPTEMBER 30TH, 1983. THE ORIGINAL APPROVED MAP IS ON FILE IN THE MUNICIPAL ENGINEER OFFICE.



THIS MAP HAS BEEN GIVEN A FORMAL CERTIFICATION BY THE DIVISION OF TAXATION ON JULY 14, 2022, SIGNED BY JESSICA LARNED AND LATOYA ROBERTSON AND ASSIGNED SERIAL NUMBER 1134

**TAX ASSESSMENT MAP**  
 BOROUGH OF RINGWOOD  
 PASSAIC COUNTY, NEW JERSEY  
**DAVID A. HALS, P.E., L.S., P.P.**  
**SCHWANEWED/HALS ENGINEERING**  
 PROFESSIONAL ENGINEERS & LAND SURVEYORS  
 9 POST ROAD, SUITE M11  
 OAKLAND, N.J. 07436  
 TO SHOW THE CONDITIONS AS OF 06/22/2020  
 1"=1400' 06/22/2020





SHEET 7.01

SHEET 7.10

SHEET 7.11

SHEET 7

764

753

708

761

703

1  
4.81 Ac.  
BOROUGH OF RINGWOOD  
(EXEMPT)  
OPEN SPACE AREA

1  
21.78 Ac.  
BOROUGH OF RINGWOOD  
(EXEMPT)  
OPEN SPACE AREA

5  
4.57 Ac.  
BOROUGH OF RINGWOOD  
(EXEMPT)  
OPEN SPACE AREA

8  
10.89 Ac.  
BOROUGH OF RINGWOOD  
(EXEMPT)  
OPEN SPACE AREA

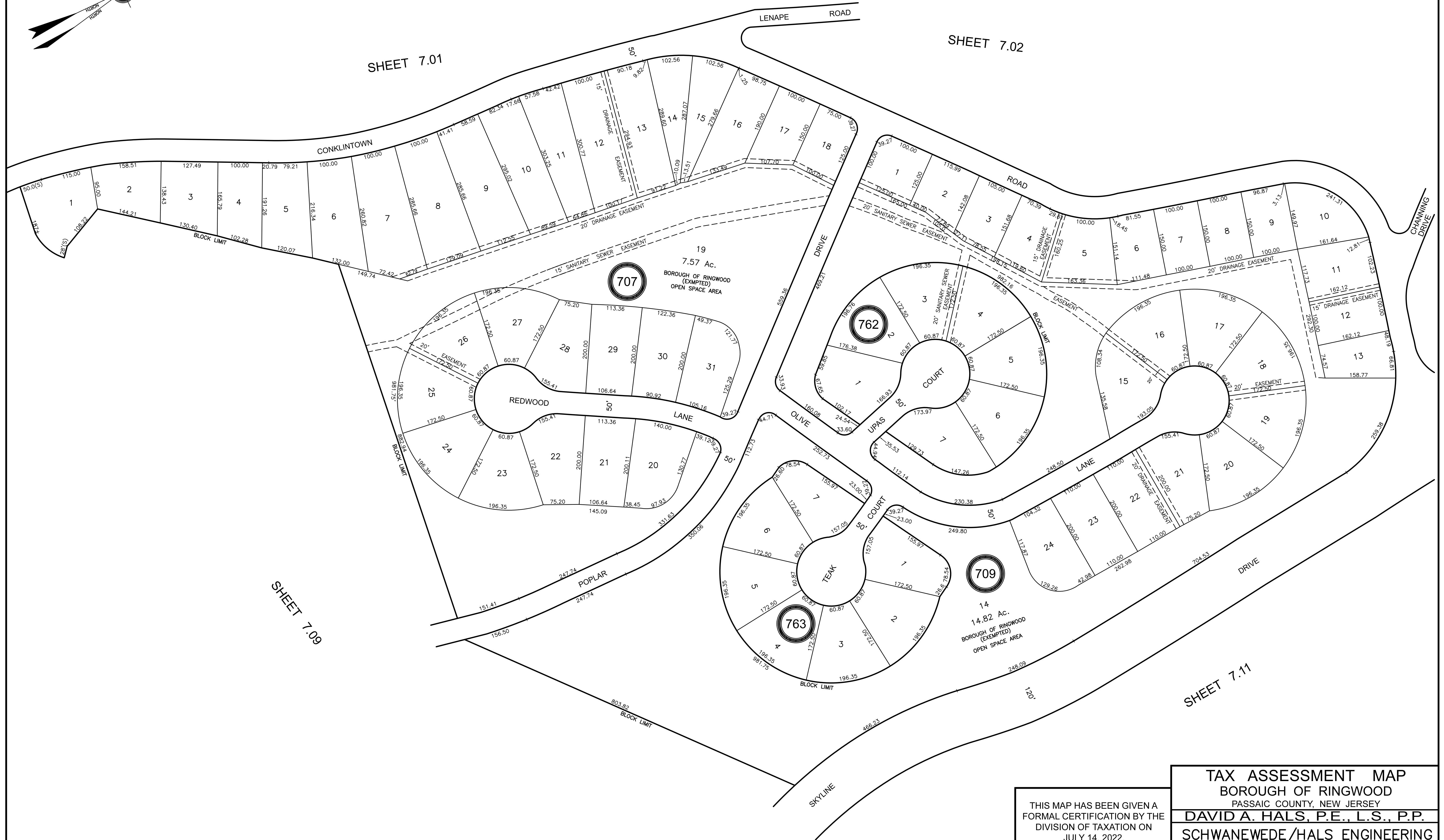
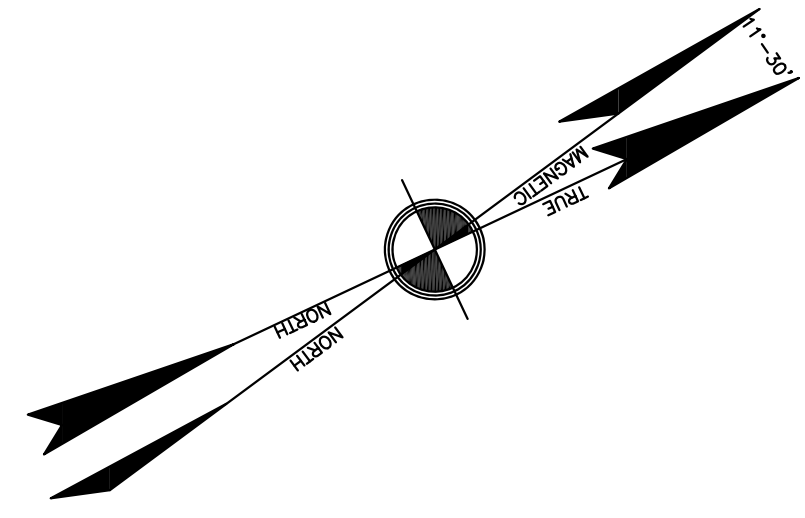
THIS MAP HAS BEEN GIVEN A FORMAL CERTIFICATION BY THE DIVISION OF TAXATION ON JULY 14, 2022, SIGNED BY JESSICA LARNED AND LATOYA ROBERTSON AND ASSIGNED SERIAL NUMBER 1134

**TAX ASSESSMENT MAP**  
BOROUGH OF RINGWOOD  
PASSAIC COUNTY, NEW JERSEY  
**DAVID A. HALS, P.E., L.S., P.P.**  
**SCHWANEWEDÉ/HALS ENGINEERING**  
PROFESSIONAL ENGINEERS & LAND SURVEYORS  
9 POST ROAD, SUITE M11  
OAKLAND, N.J. 07436  
TO SHOW THE CONDITIONS AS OF 06/22/2020  
1"=100' 06/22/2020

THIS SHEET IS A DIGITIZED COPY OF THE TAX MAP PREPARED BY G. WALDO RUDE, ENGINEER AND DATED SEPTEMBER 30TH, 1983. THE ORIGINAL APPROVED MAP IS ON FILE IN THE MUNICIPAL ENGINEER OFFICE.



PASSAIC COUNTY  
BOROUGH OF WANAQUE



SHEET 7.01

SHEET 7.02

SHEET 7.09

SHEET 7.11

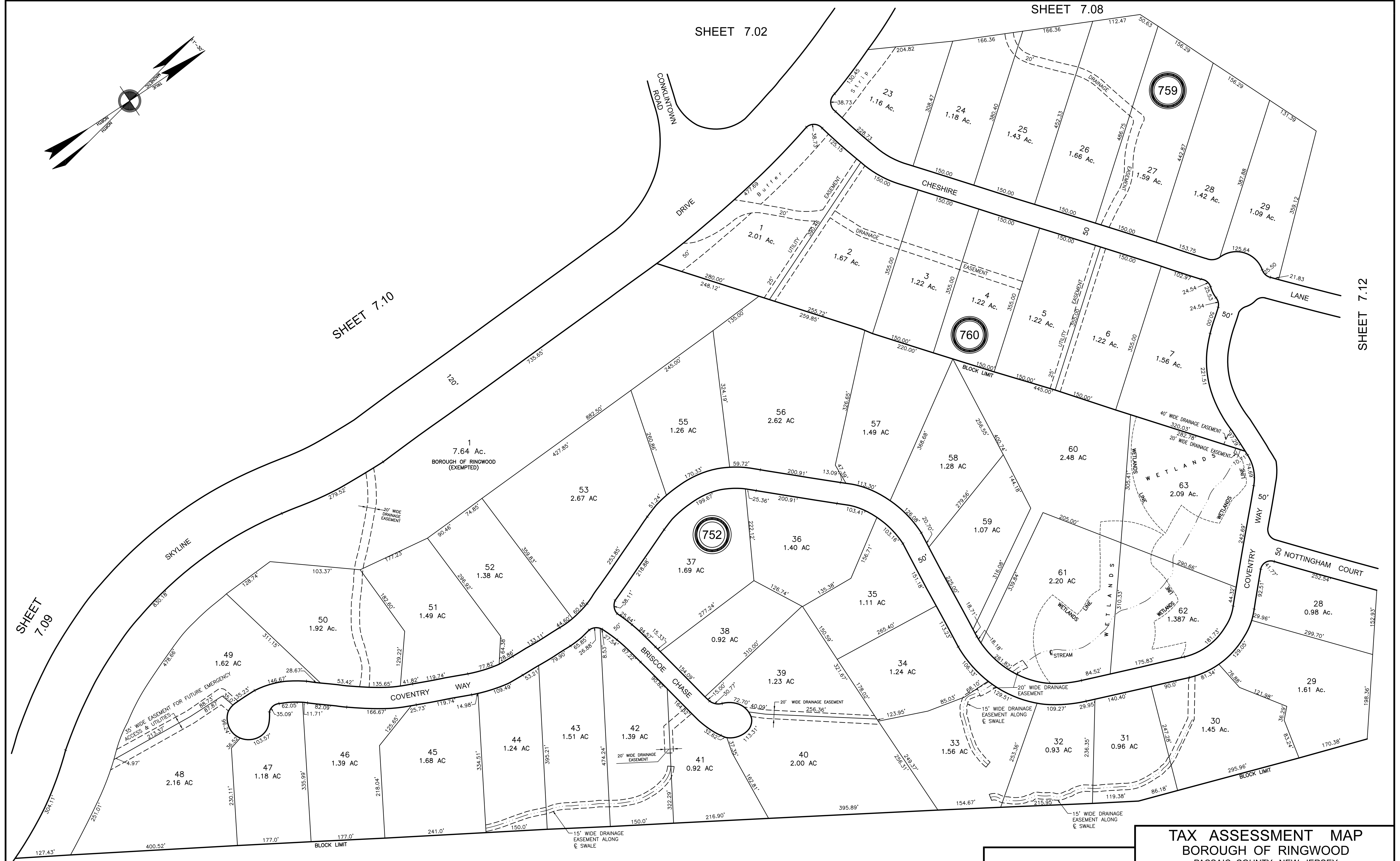
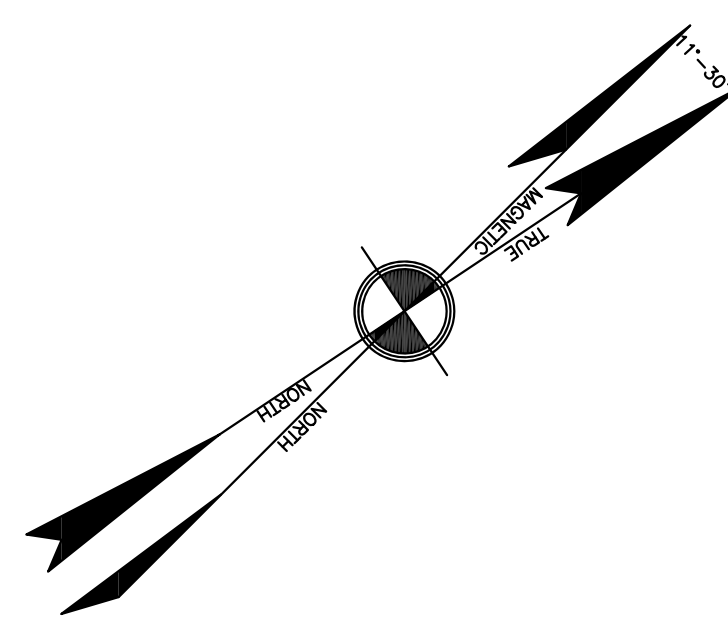
THIS SHEET IS A DIGITIZED COPY OF THE TAX MAP PREPARED BY G. WALDO RUDE, ENGINEER AND DATED SEPTEMBER 30TH, 1983. THE ORIGINAL APPROVED MAP IS ON FILE IN THE MUNICIPAL ENGINEER OFFICE.



THIS MAP HAS BEEN GIVEN A FORMAL CERTIFICATION BY THE DIVISION OF TAXATION ON JULY 14, 2022, SIGNED BY JESSICA LARNED AND LATOYA ROBERTSON AND ASSIGNED SERIAL NUMBER 1134

**TAX ASSESSMENT MAP**  
**BOROUGH OF RINGWOOD**  
 PASSAIC COUNTY, NEW JERSEY  
**DAVID A. HALS, P.E., L.S., P.P.**  
**SCHWANEWEDE/HALS ENGINEERING**  
 PROFESSIONAL ENGINEERS & LAND SURVEYORS  
 9 POST ROAD, SUITE M11  
 OAKLAND, N.J. 07436  
 TO SHOW THE CONDITIONS AS OF 06/22/2020  
 1"=100' 06/22/2020





SHEET 7.09

SHEET 7.10

SHEET 7.02

SHEET 7.08

SHEET 7.12

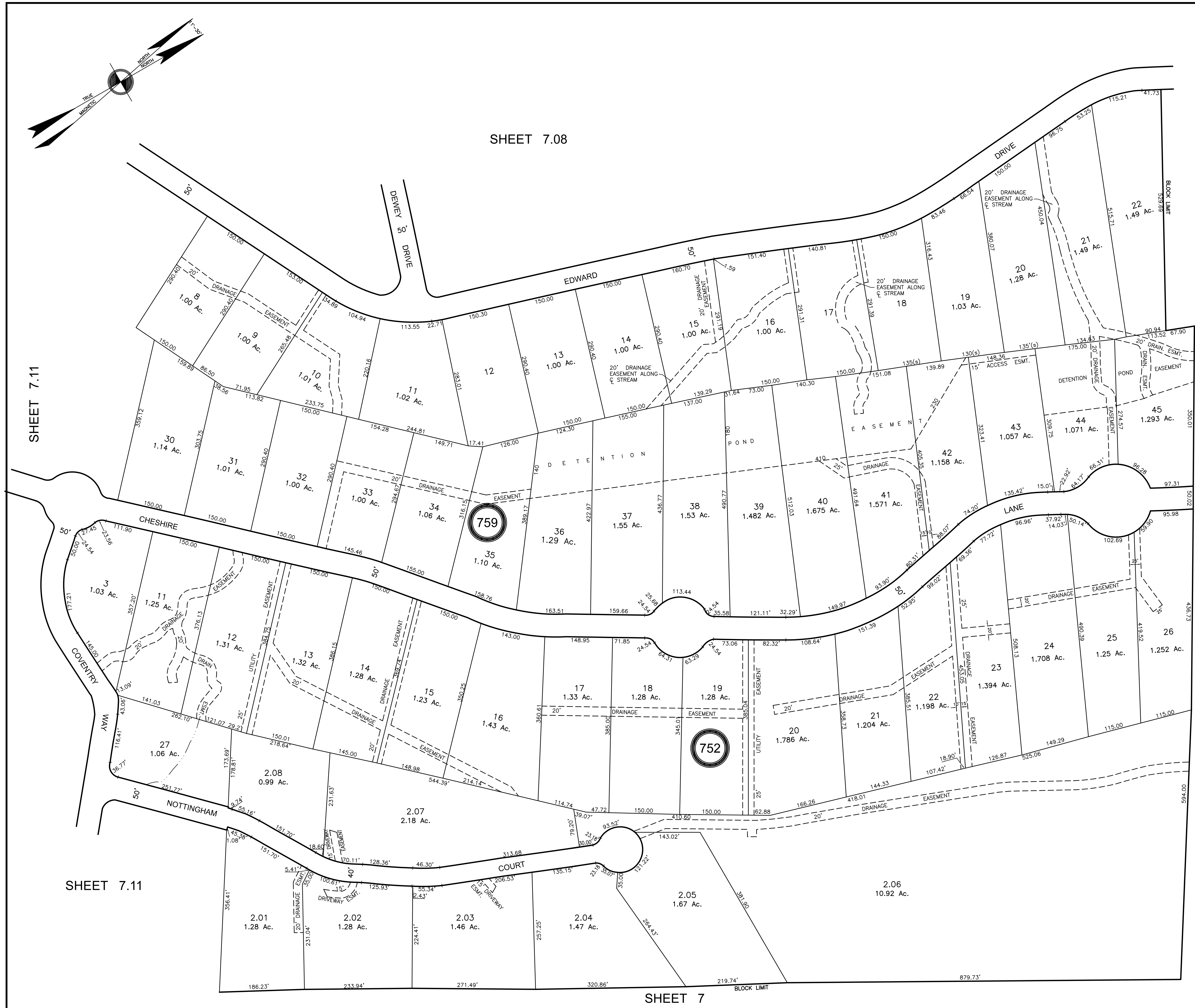
SHEET 7

THIS SHEET IS A DIGITIZED COPY OF THE TAX MAP PREPARED BY G. WALDO RUDE, ENGINEER AND DATED SEPTEMBER 30TH, 1983. THE ORIGINAL APPROVED MAP IS ON FILE IN THE MUNICIPAL ENGINEER OFFICE.



THIS MAP HAS BEEN GIVEN A FORMAL CERTIFICATION BY THE DIVISION OF TAXATION ON JULY 14, 2022, SIGNED BY JESSICA LARNED AND LATOYA ROBERTSON AND ASSIGNED SERIAL NUMBER 1134

**TAX ASSESSMENT MAP**  
**BOROUGH OF RINGWOOD**  
 PASSAIC COUNTY, NEW JERSEY  
**DAVID A. HALS, P.E., L.S., P.P.**  
**SCHWANEWEDE/HALS ENGINEERING**  
 PROFESSIONAL ENGINEERS & LAND SURVEYORS  
 9 POST ROAD, SUITE M11  
 OAKLAND, N.J. 07436  
 TO SHOW THE CONDITIONS AS OF 06/22/2020  
 1"=100' 06/22/2020



SHEET 7.08

SHEET 7.11

SHEET 8

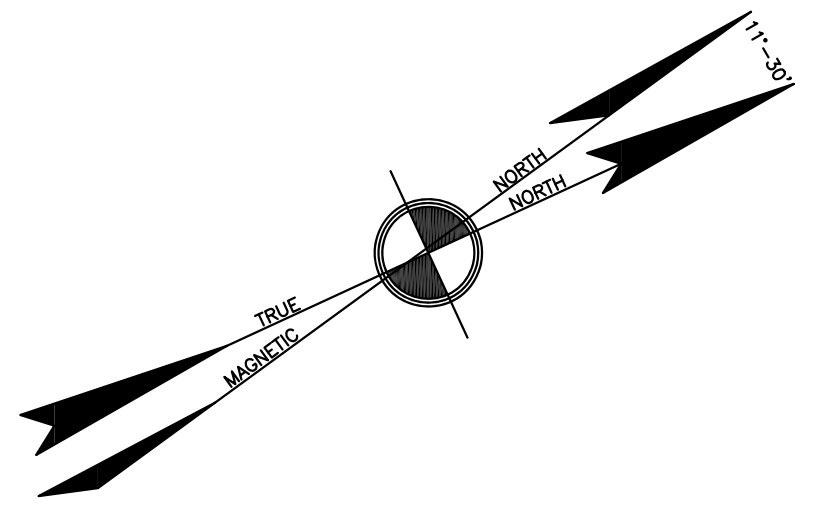
SHEET 7

THIS SHEET IS A DIGITIZED COPY OF THE TAX MAP PREPARED BY  
 G. WALDO RUDE, ENGINEER AND DATED SEPTEMBER 30TH, 1983.  
 THE ORIGINAL APPROVED MAP IS ON FILE IN THE MUNICIPAL ENGINEER OFFICE.



THIS MAP HAS BEEN GIVEN A  
 FORMAL CERTIFICATION BY THE  
 DIVISION OF TAXATION ON  
 JULY 14, 2022,  
 SIGNED BY JESSICA LARNED  
 AND LATOYA ROBERTSON AND  
 ASSIGNED SERIAL NUMBER 1134

**TAX ASSESSMENT MAP**  
**BOROUGH OF RINGWOOD**  
 PASSAIC COUNTY, NEW JERSEY  
**DAVID A. HALS, P.E., L.S., P.P.**  
**SCHWANWEDE/HALS ENGINEERING**  
 PROFESSIONAL ENGINEERS & LAND SURVEYORS  
 9 POST ROAD, SUITE M11  
 OAKLAND, N.J. 07436  
 TO SHOW THE CONDITIONS AS OF 06/22/2020  
 1"=100' 06/22/2020



SHEET 7

SHEET 7

SHEET 7.14

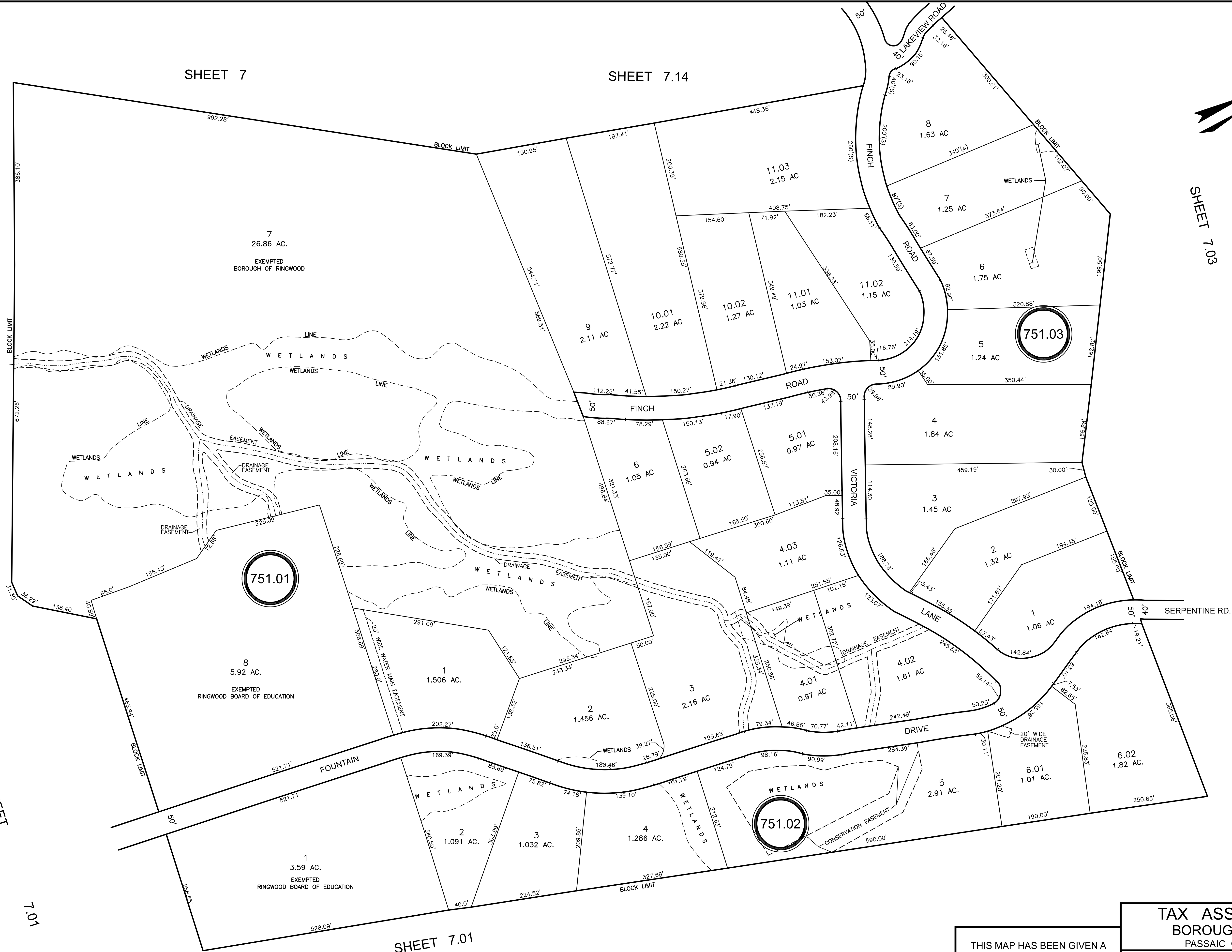
SHEET 7.03

SHEET 7.02

SEE

SHEET

7.01

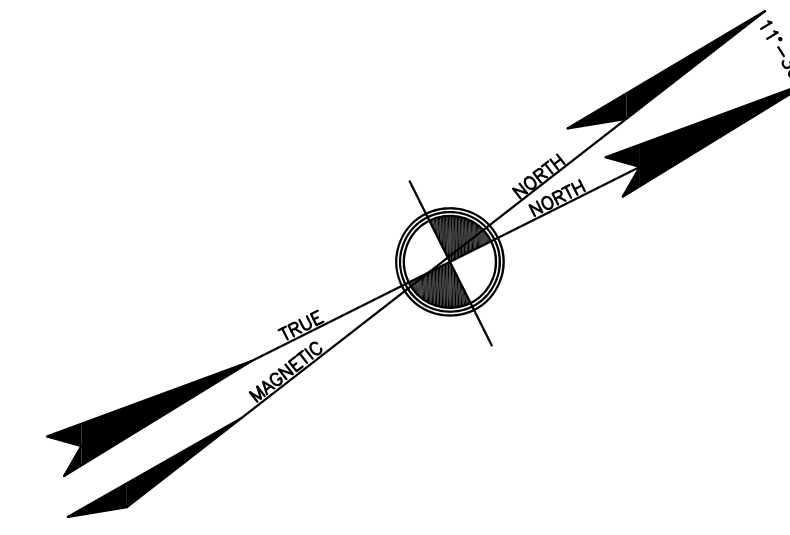


THIS SHEET IS A DIGITIZED COPY OF THE TAX MAP PREPARED BY  
 G. WALDO RUDE, ENGINEER AND DATED SEPTEMBER 30TH, 1983.  
 THE ORIGINAL APPROVED MAP IS ON FILE IN THE MUNICIPAL ENGINEER OFFICE.

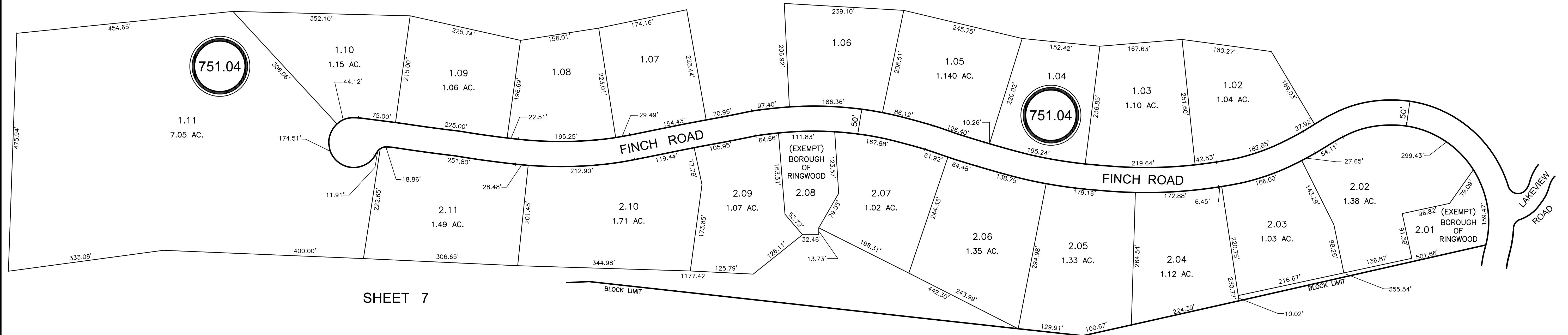


THIS MAP HAS BEEN GIVEN A  
 FORMAL CERTIFICATION BY THE  
 DIVISION OF TAXATION ON  
 JULY 14, 2022,  
 SIGNED BY JESSICA LARNED  
 AND LATOYA ROBERTSON AND  
 ASSIGNED SERIAL NUMBER 1134

<b>TAX ASSESSMENT MAP</b>	
BOROUGH OF RINGWOOD PASSAIC COUNTY, NEW JERSEY	
<b>DAVID A. HALS, P.E., L.S., P.P.</b>	
<b>SCHWANEWEDE/HALS ENGINEERING</b>	
PROFESSIONAL ENGINEERS & LAND SURVEYORS 9 POST ROAD, SUITE M11 OAKLAND, N.J. 07436	
TO SHOW THE CONDITIONS AS OF 06/22/2020	
1"=100'	06/22/2020



SHEET 7



SHEET 7

SHEET 7.13

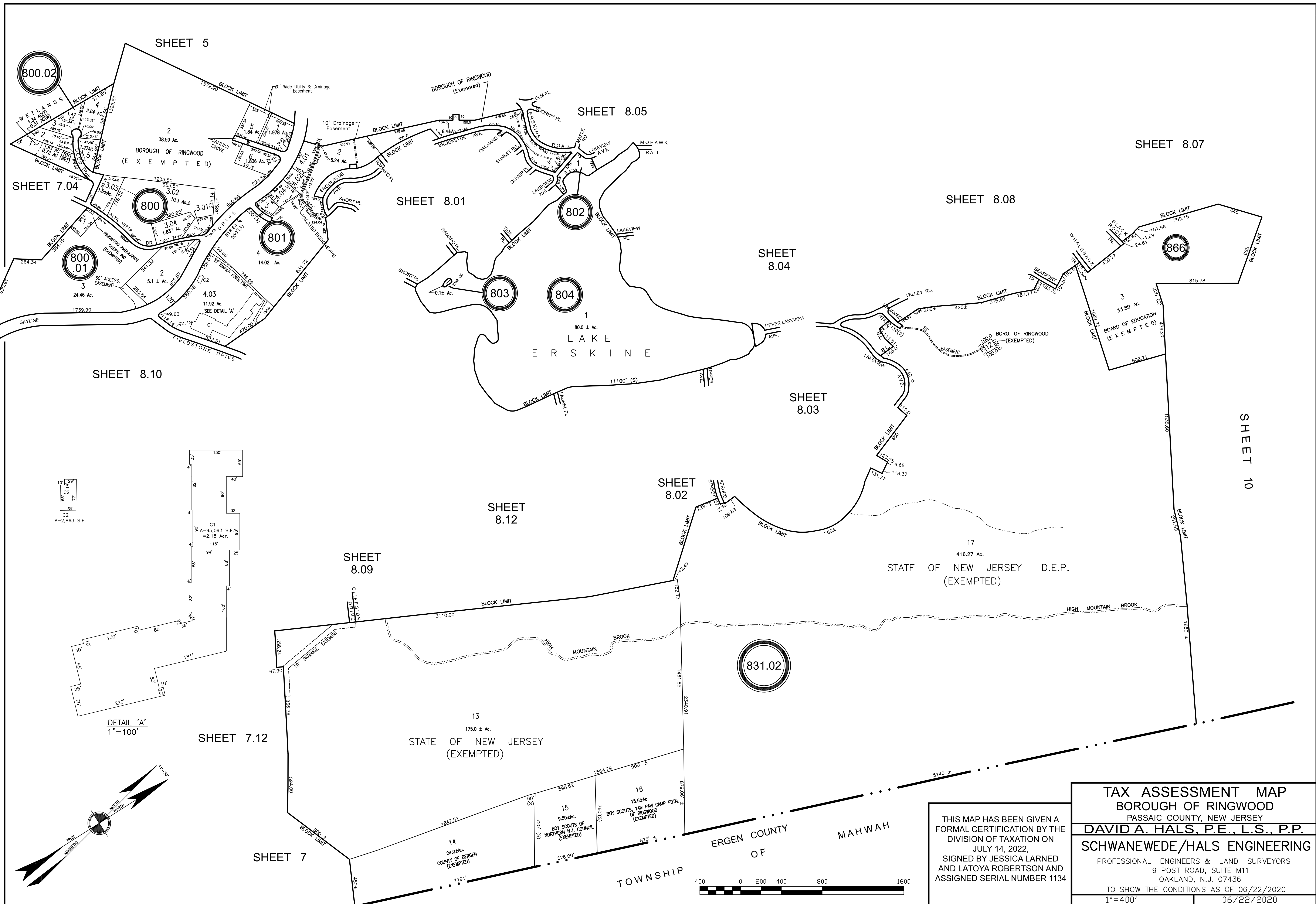
THIS SHEET IS A DIGITIZED COPY OF THE TAX MAP PREPARED BY G. WALDO RUDE, ENGINEER AND DATED SEPTEMBER 30TH, 1983. THE ORIGINAL APPROVED MAP IS ON FILE IN THE MUNICIPAL ENGINEER OFFICE.



THIS MAP HAS BEEN GIVEN A FORMAL CERTIFICATION BY THE DIVISION OF TAXATION ON JULY 14, 2022, SIGNED BY JESSICA LARNED AND LATOYA ROBERTSON AND ASSIGNED SERIAL NUMBER 1134

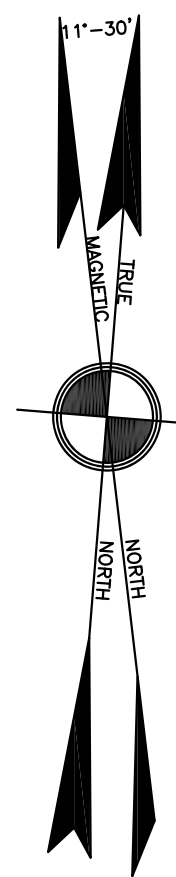
<b>TAX ASSESSMENT MAP</b>	
BOROUGH OF RINGWOOD	
PASSAIC COUNTY, NEW JERSEY	
<b>DAVID A. HALS, P.E., L.S., P.P.</b>	
<b>SCHWANEWEDE/HALS ENGINEERING</b>	
PROFESSIONAL ENGINEERS & LAND SURVEYORS	
9 POST ROAD, SUITE M11	
OAKLAND, N.J. 07436	
TO SHOW THE CONDITIONS AS OF 06/22/2020	
1"=100'	06/22/2020





THIS MAP HAS BEEN GIVEN A FORMAL CERTIFICATION BY THE DIVISION OF TAXATION ON JULY 14, 2022, SIGNED BY JESSICA LARNED AND LATOYA ROBERTSON AND ASSIGNED SERIAL NUMBER 1134

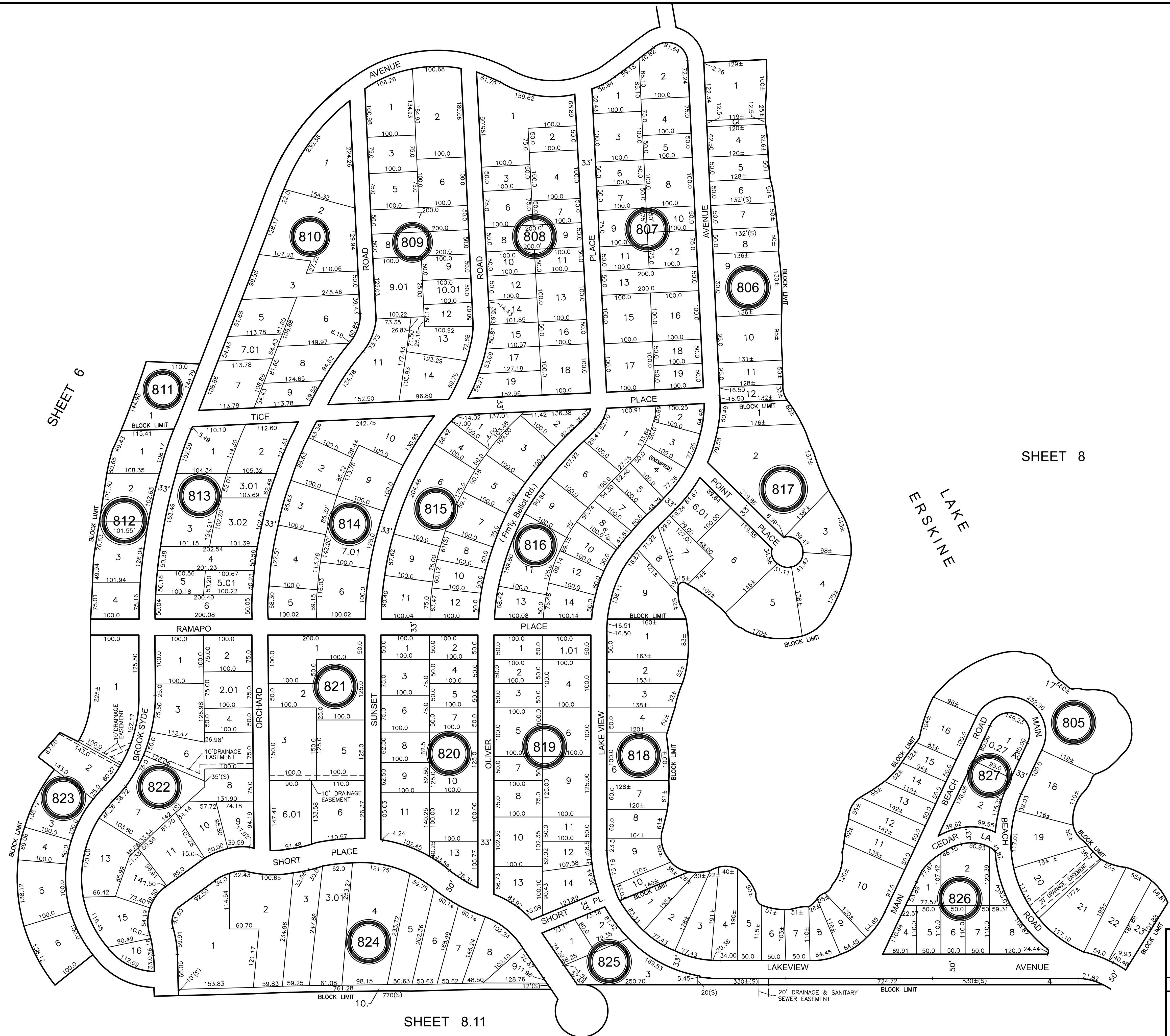
<b>TAX ASSESSMENT MAP</b>	
BOROUGH OF RINGWOOD PASSAIC COUNTY, NEW JERSEY	
<b>DAVID A. HALS, P.E., L.S., P.P.</b>	
<b>SCHWANEWED/HALS ENGINEERING</b>	
PROFESSIONAL ENGINEERS & LAND SURVEYORS 9 POST ROAD, SUITE M11 OAKLAND, N.J. 07436	
TO SHOW THE CONDITIONS AS OF 06/22/2020	
1"=400'	06/22/2020



SHEET 6

SHEET 8

LAKE  
ERSKINE



SHEET 8.11

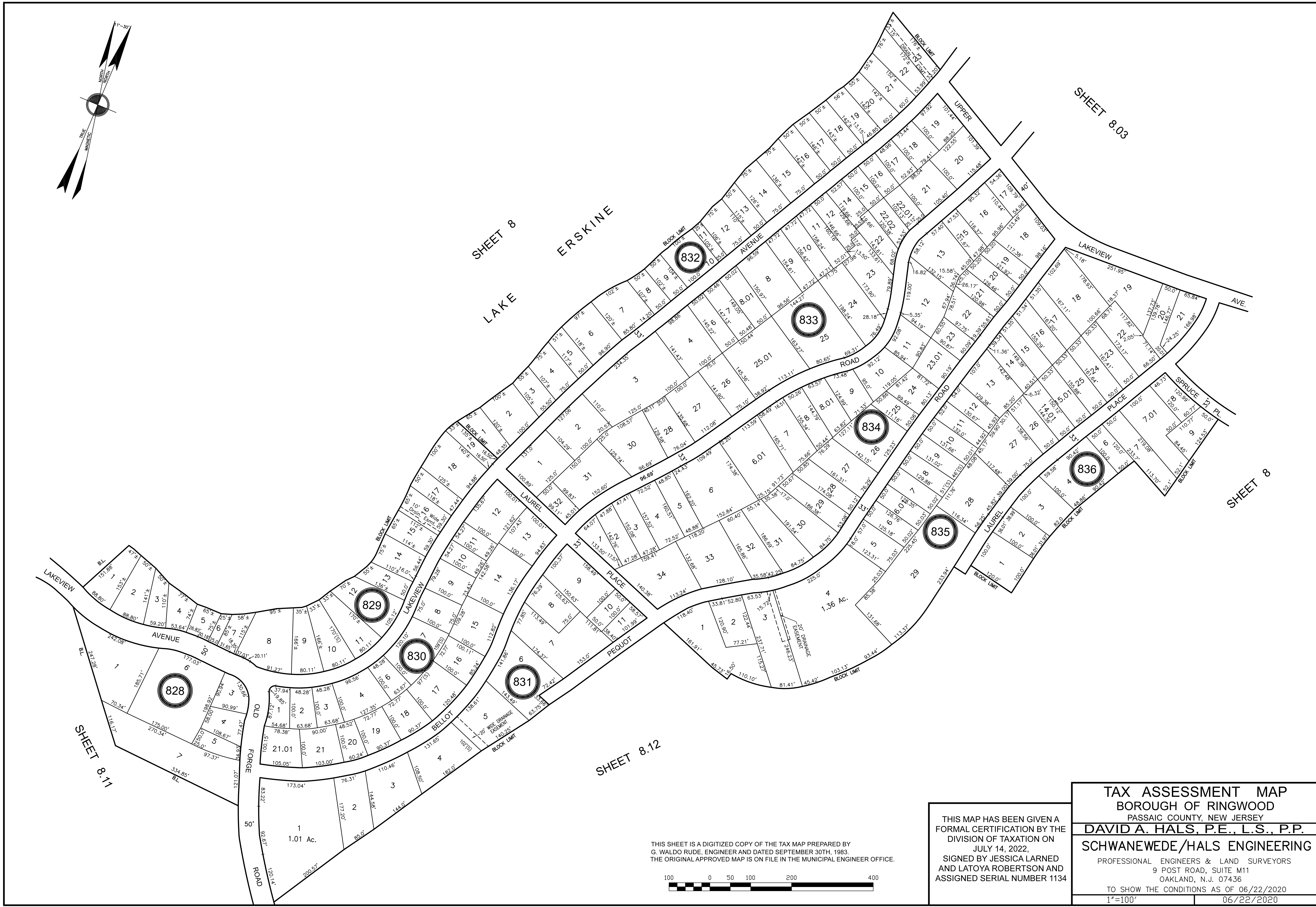
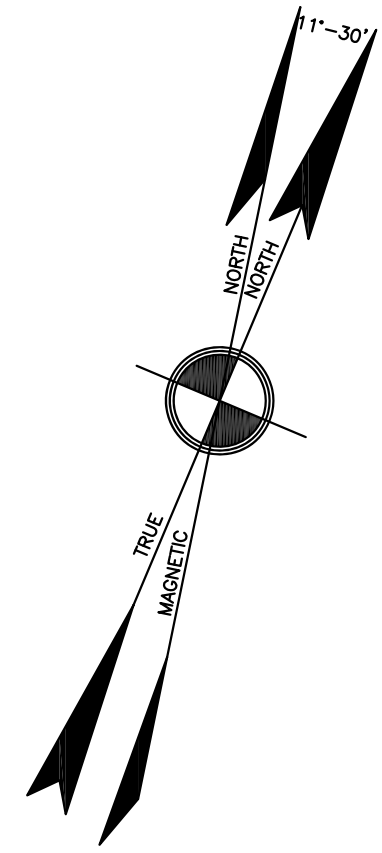


THIS SHEET IS A DIGITIZED COPY OF THE TAX MAP PREPARED BY G. WALDO RUDE, ENGINEER AND DATED SEPTEMBER 30TH, 1983. THE ORIGINAL APPROVED MAP IS ON FILE IN THE MUNICIPAL ENGINEER OFFICE.

THIS MAP HAS BEEN GIVEN A FORMAL CERTIFICATION BY THE DIVISION OF TAXATION ON JULY 14, 2022, SIGNED BY JESSICA LARNED AND LATOYA ROBERTSON AND ASSIGNED SERIAL NUMBER 1134

**TAX ASSESSMENT MAP**  
 BOROUGH OF RINGWOOD  
 PASSAIC COUNTY, NEW JERSEY  
**DAVID A. HALS, P.E., L.S., P.P.**  
**SCHWANEWED/HALS ENGINEERING**  
 PROFESSIONAL ENGINEERS & LAND SURVEYORS  
 9 POST ROAD, SUITE M11  
 OAKLAND, N.J. 07436  
 TO SHOW THE CONDITIONS AS OF 06/22/2020  
 1"=100' 06/22/2020





SHEET 8-11

SHEET 8


LAKE ERSKINE

SHEET 8-03

SHEET 8

SHEET 8-12

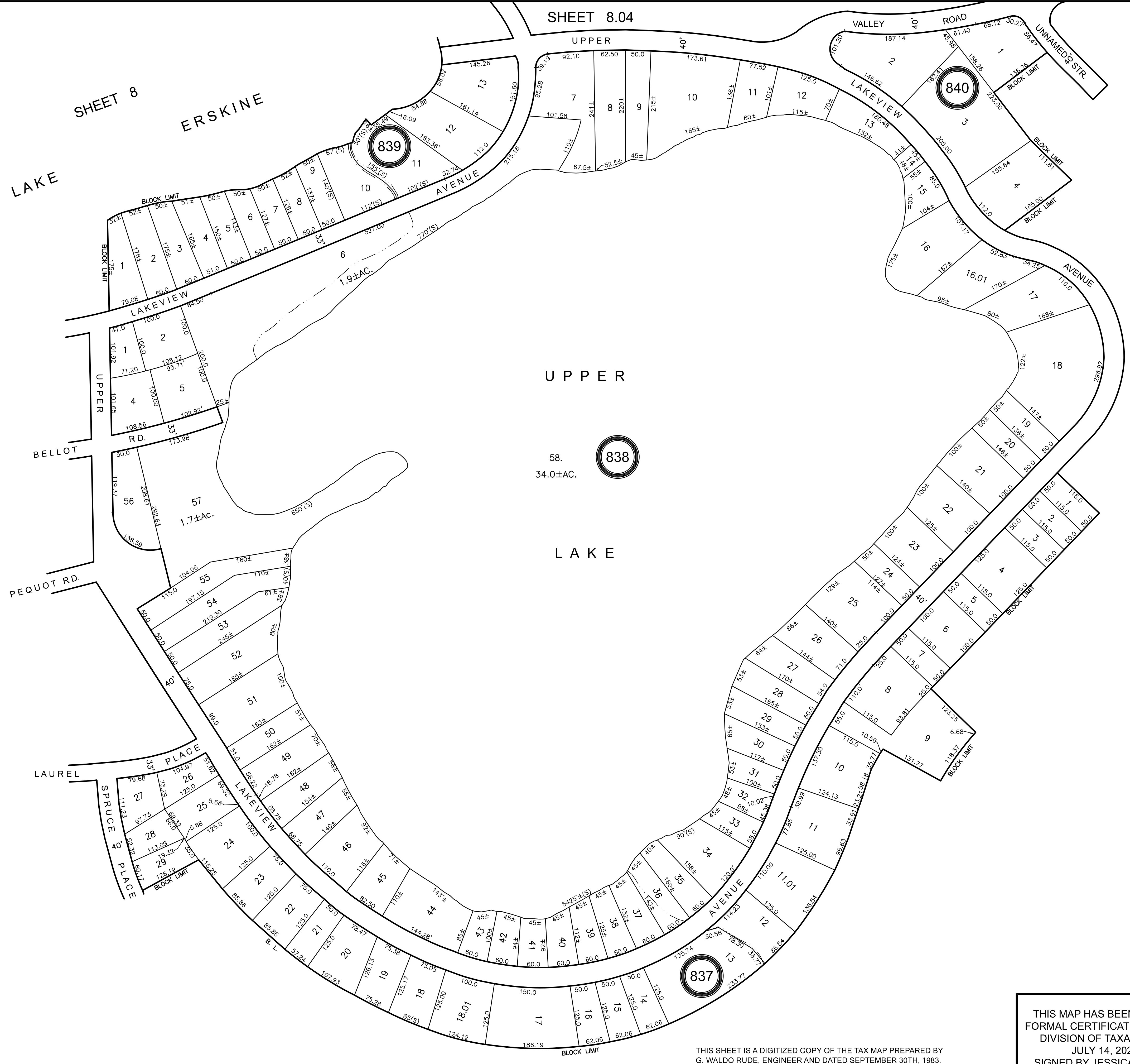
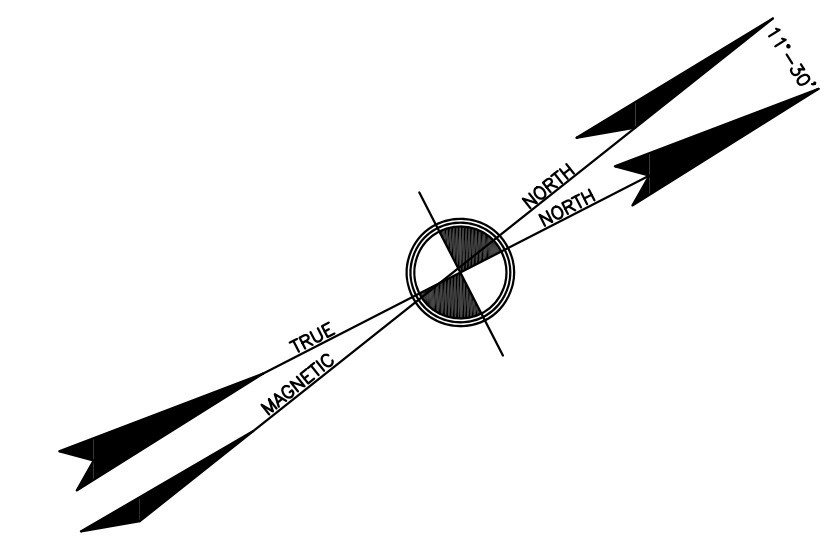
THIS SHEET IS A DIGITIZED COPY OF THE TAX MAP PREPARED BY G. WALDO RUDE, ENGINEER AND DATED SEPTEMBER 30TH, 1983. THE ORIGINAL APPROVED MAP IS ON FILE IN THE MUNICIPAL ENGINEER OFFICE.



THIS MAP HAS BEEN GIVEN A FORMAL CERTIFICATION BY THE DIVISION OF TAXATION ON JULY 14, 2022, SIGNED BY JESSICA LARNED AND LATOYA ROBERTSON AND ASSIGNED SERIAL NUMBER 1134

<b>TAX ASSESSMENT MAP</b>	
BOROUGH OF RINGWOOD PASSAIC COUNTY, NEW JERSEY	
<b>DAVID A. HALS, P.E., L.S., P.P.</b>	
<b>SCHWANEWED/HALS ENGINEERING</b>	
PROFESSIONAL ENGINEERS & LAND SURVEYORS 9 POST ROAD, SUITE M11 OAKLAND, N.J. 07436	
TO SHOW THE CONDITIONS AS OF 06/22/2020	
1"=100'	06/22/2020





SHEET 8.02

SHEET 8

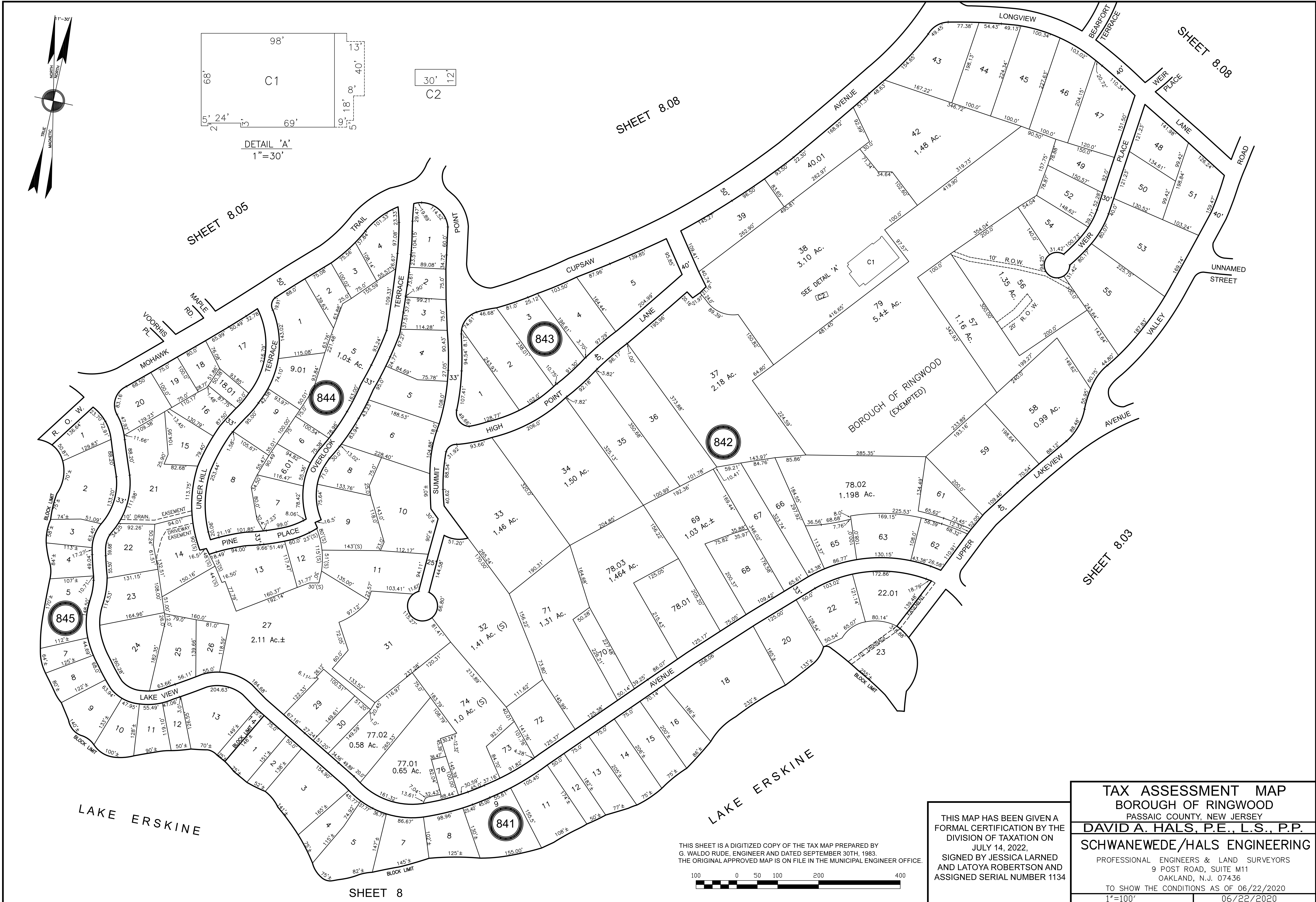
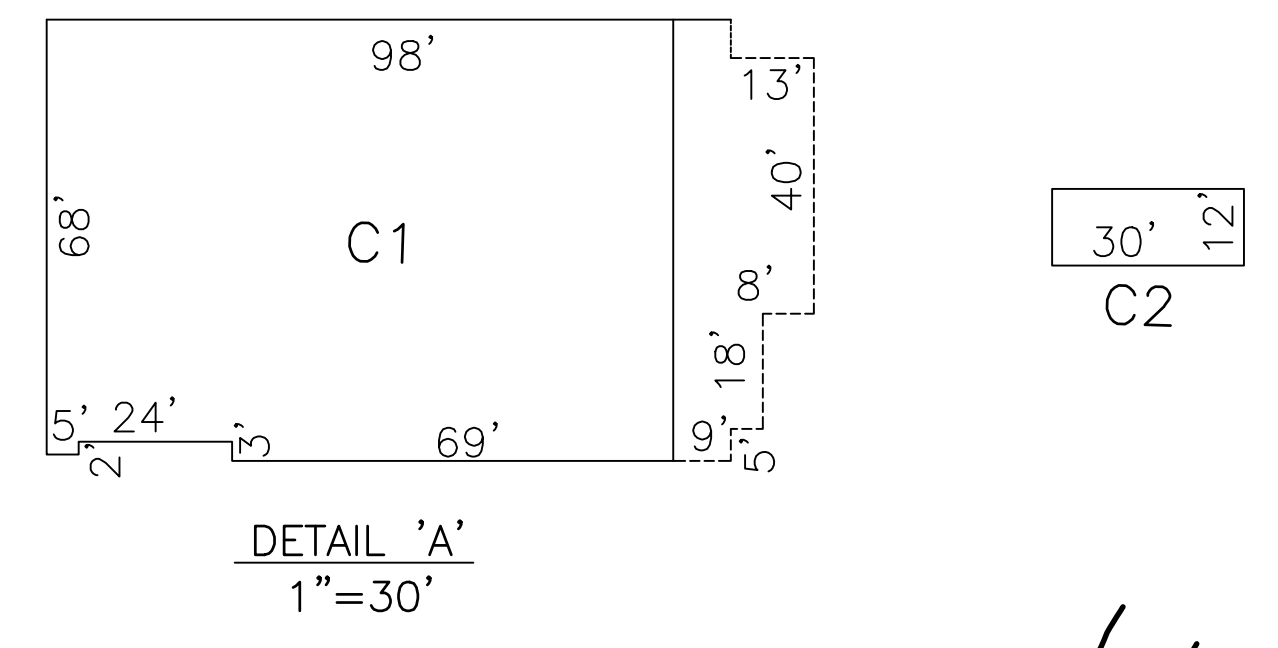
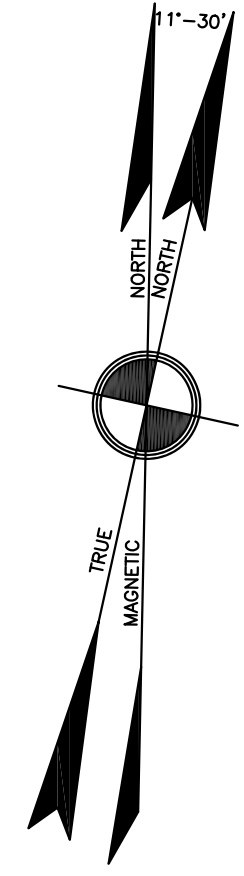
SHEET 8

THIS SHEET IS A DIGITIZED COPY OF THE TAX MAP PREPARED BY G. WALDO RUDE, ENGINEER AND DATED SEPTEMBER 30TH, 1983. THE ORIGINAL APPROVED MAP IS ON FILE IN THE MUNICIPAL ENGINEER OFFICE.



THIS MAP HAS BEEN GIVEN A FORMAL CERTIFICATION BY THE DIVISION OF TAXATION ON JULY 14, 2022, SIGNED BY JESSICA LARNED AND LATOYA ROBERTSON AND ASSIGNED SERIAL NUMBER 1134

<b>TAX ASSESSMENT MAP</b>	
BOROUGH OF RINGWOOD PASSAIC COUNTY, NEW JERSEY	
<b>DAVID A. HALS, P.E., L.S., P.P.</b>	
<b>SCHWANEWEDE/HALS ENGINEERING</b>	
PROFESSIONAL ENGINEERS & LAND SURVEYORS 9 POST ROAD, SUITE M11 OAKLAND, N.J. 07436	
TO SHOW THE CONDITIONS AS OF 06/22/2020	
1"=100'	06/22/2020



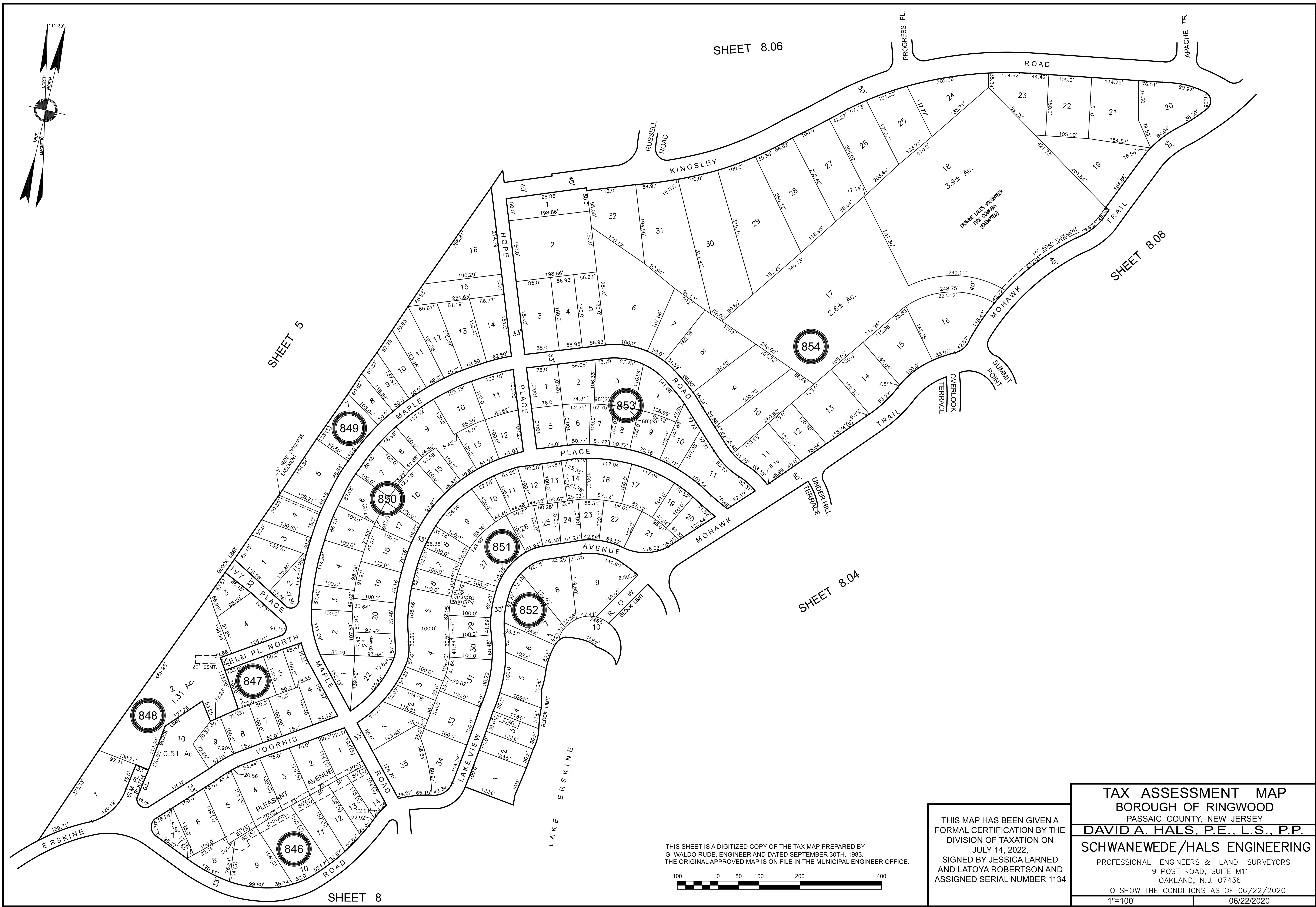
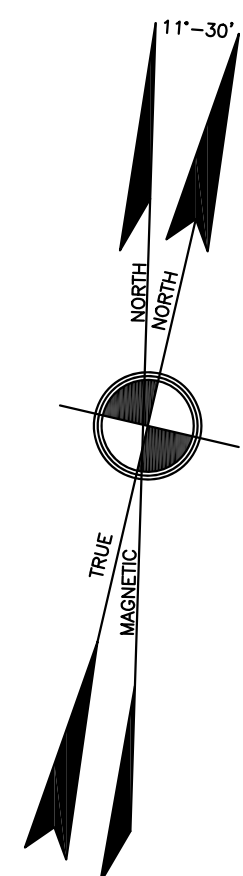
THIS SHEET IS A DIGITIZED COPY OF THE TAX MAP PREPARED BY G. WALDO RUDE, ENGINEER AND DATED SEPTEMBER 30TH, 1983. THE ORIGINAL APPROVED MAP IS ON FILE IN THE MUNICIPAL ENGINEER OFFICE.



THIS MAP HAS BEEN GIVEN A FORMAL CERTIFICATION BY THE DIVISION OF TAXATION ON JULY 14, 2022, SIGNED BY JESSICA LARNED AND LATOYA ROBERTSON AND ASSIGNED SERIAL NUMBER 1134

<b>TAX ASSESSMENT MAP</b>	
BOROUGH OF RINGWOOD PASSAIC COUNTY, NEW JERSEY	
<b>DAVID A. HALS, P.E., L.S., P.P.</b>	
<b>SCHWANEWED/HALS ENGINEERING</b>	
PROFESSIONAL ENGINEERS & LAND SURVEYORS 9 POST ROAD, SUITE M11 OAKLAND, N.J. 07436	
TO SHOW THE CONDITIONS AS OF 06/22/2020	
1"=100'	06/22/2020





SHEET 8.06

SHEET 5

SHEET 8.08

SHEET 8.04

SHEET 8

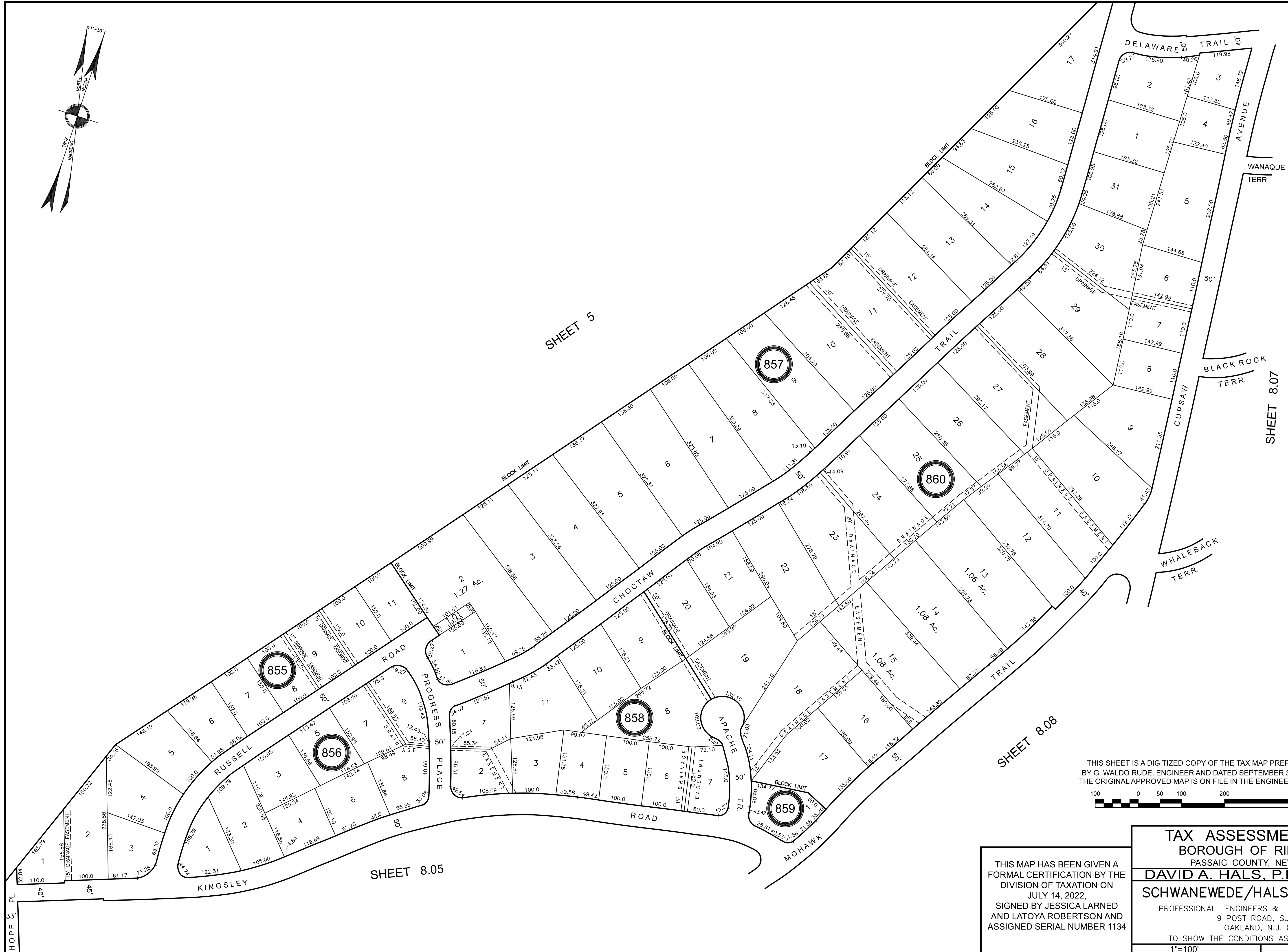
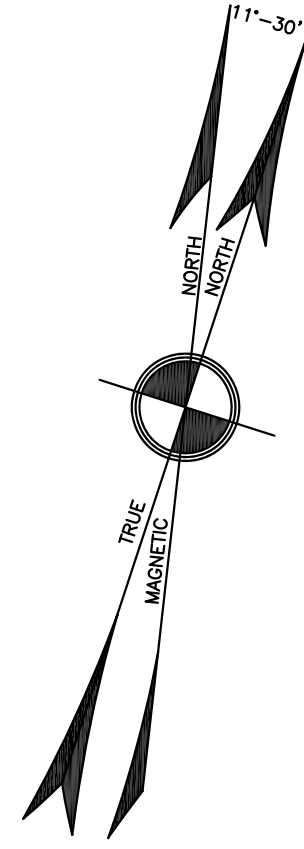
THIS SHEET IS A DIGITIZED COPY OF THE TAX MAP PREPARED BY G. WALDO RUDE, ENGINEER AND DATED SEPTEMBER 30TH, 1983. THE ORIGINAL APPROVED MAP IS ON FILE IN THE MUNICIPAL ENGINEER OFFICE.




THIS MAP HAS BEEN GIVEN A FORMAL CERTIFICATION BY THE DIVISION OF TAXATION ON JULY 14, 2022, SIGNED BY JESSICA LARNED AND LATOYA ROBERTSON AND ASSIGNED SERIAL NUMBER 1134

<b>TAX ASSESSMENT MAP</b>	
BOROUGH OF RINGWOOD PASSAIC COUNTY, NEW JERSEY	
<b>DAVID A. HALS, P.E., L.S., P.P.</b>	
<b>SCHWANEWED/HALS ENGINEERING</b>	
PROFESSIONAL ENGINEERS & LAND SURVEYORS 9 POST ROAD, SUITE M11 OAKLAND, N.J. 07436	
TO SHOW THE CONDITIONS AS OF 06/22/2020	
1"=100'	06/22/2020





THIS SHEET IS A DIGITIZED COPY OF THE TAX MAP PREPARED BY G. WALDO RUDE, ENGINEER AND DATED SEPTEMBER 30TH, 1983. THE ORIGINAL APPROVED MAP IS ON FILE IN THE ENGINEER'S OFFICE.




THIS MAP HAS BEEN GIVEN A FORMAL CERTIFICATION BY THE DIVISION OF TAXATION ON JULY 14, 2022, SIGNED BY JESSICA LARNED AND LATOYA ROBERTSON AND ASSIGNED SERIAL NUMBER 1134

<b>TAX ASSESSMENT MAP</b>	
BOROUGH OF RINGWOOD PASSAIC COUNTY, NEW JERSEY	
<b>DAVID A. HALS, P.E., L.S., P.P.</b>	
<b>SCHWANEWED/HALS ENGINEERING</b>	
PROFESSIONAL ENGINEERS & LAND SURVEYORS 9 POST ROAD, SUITE M11 OAKLAND, N.J. 07436	
TO SHOW THE CONDITIONS AS OF 06/22/2020	
1"=100'	06/22/2020

SHEET 9.06

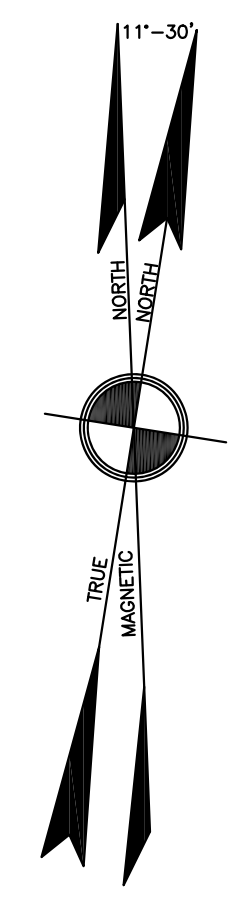


THIS SHEET IS A DIGITIZED COPY OF THE TAX MAP PREPARED BY G. WALDO RUDE, ENGINEER AND DATED SEPTEMBER 30TH, 1983. THE ORIGINAL APPROVED MAP IS ON FILE IN THE MUNICIPAL ENGINEER OFFICE.

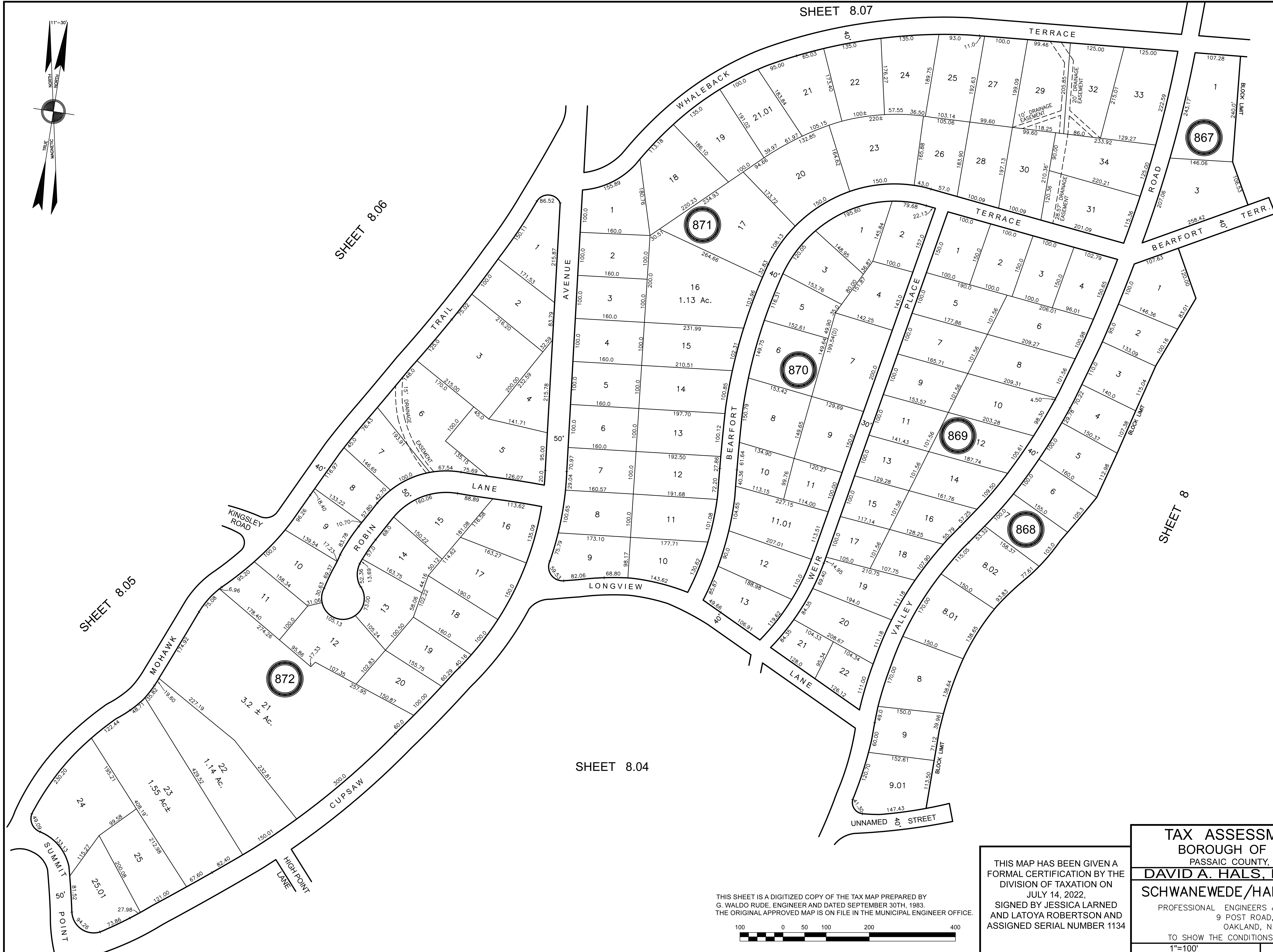


THIS MAP HAS BEEN GIVEN A FORMAL CERTIFICATION BY THE DIVISION OF TAXATION ON JULY 14, 2022, SIGNED BY JESSICA LARNED AND LATOYA ROBERTSON AND ASSIGNED SERIAL NUMBER 1134

**TAX ASSESSMENT MAP**  
 BOROUGH OF RINGWOOD  
 PASSAIC COUNTY, NEW JERSEY  
**DAVID A. HALS, P.E., L.S., P.P.**  
**SCHWANEWEDE/HALS ENGINEERING**  
 PROFESSIONAL ENGINEERS & LAND SURVEYORS  
 9 POST ROAD, SUITE M11  
 OAKLAND, N.J. 07436  
 TO SHOW THE CONDITIONS AS OF 06/22/2020  
 1"=100' 06/22/2020



SHEET 8.07



SHEET 8.05

SHEET 8.06

SHEET 8.04

SHEET 8

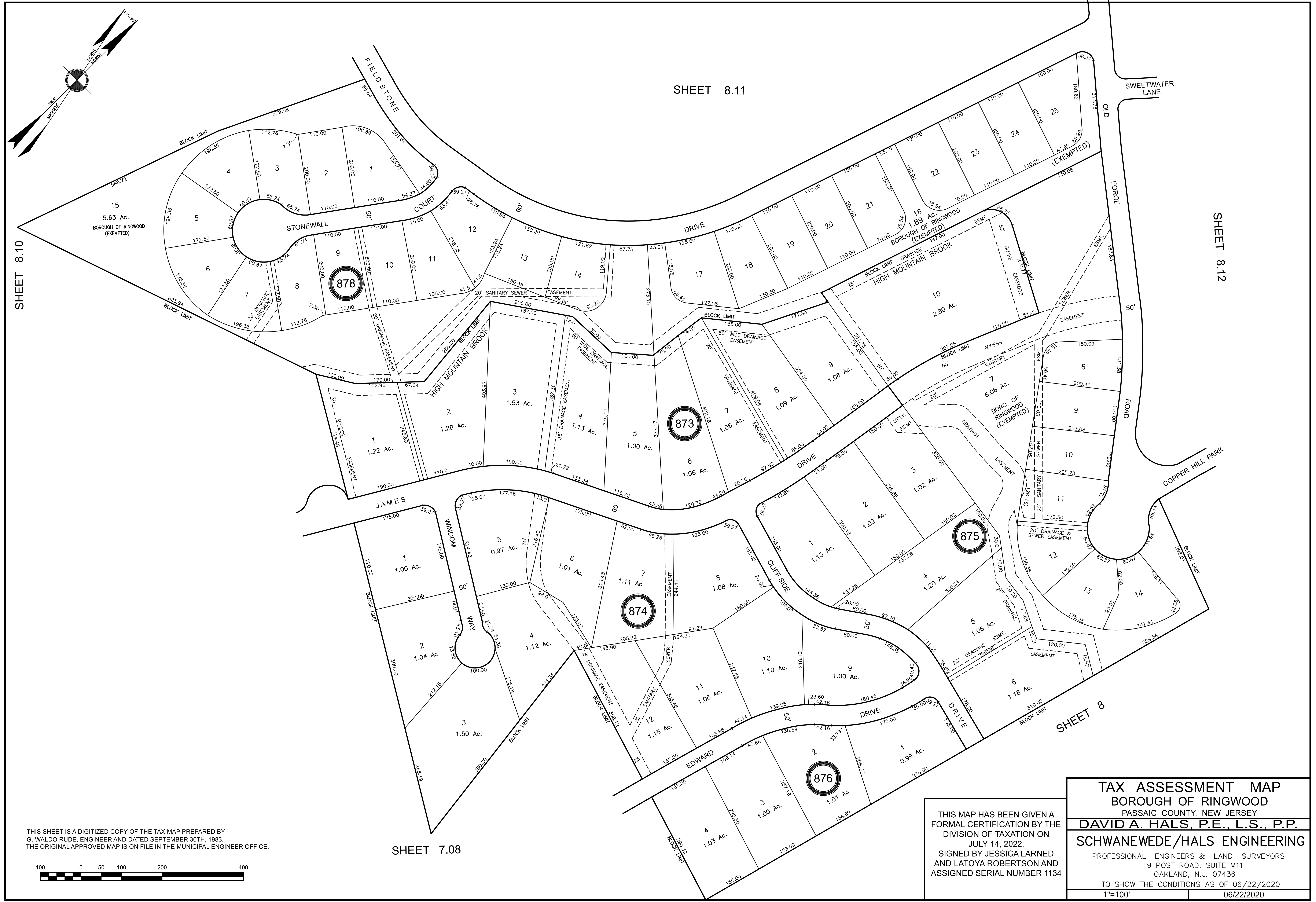
THIS SHEET IS A DIGITIZED COPY OF THE TAX MAP PREPARED BY G. WALDO RUDE, ENGINEER AND DATED SEPTEMBER 30TH, 1983. THE ORIGINAL APPROVED MAP IS ON FILE IN THE MUNICIPAL ENGINEER OFFICE.



THIS MAP HAS BEEN GIVEN A FORMAL CERTIFICATION BY THE DIVISION OF TAXATION ON JULY 14, 2022, SIGNED BY JESSICA LARNED AND LATOYA ROBERTSON AND ASSIGNED SERIAL NUMBER 1134

<b>TAX ASSESSMENT MAP</b>	
BOROUGH OF RINGWOOD PASSAIC COUNTY, NEW JERSEY	
<b>DAVID A. HALS, P.E., L.S., P.P.</b>	
<b>SCHWANEWED/HALS ENGINEERING</b>	
PROFESSIONAL ENGINEERS & LAND SURVEYORS 9 POST ROAD, SUITE M11 OAKLAND, N.J. 07436	
TO SHOW THE CONDITIONS AS OF 06/22/2020	
1"=100'	06/22/2020





SHEET 8.11

SHEET 8.10

SHEET 8.12

SHEET 7.08

SHEET 8

THIS SHEET IS A DIGITIZED COPY OF THE TAX MAP PREPARED BY  
 G. WALDO RUDE, ENGINEER AND DATED SEPTEMBER 30TH, 1983.  
 THE ORIGINAL APPROVED MAP IS ON FILE IN THE MUNICIPAL ENGINEER OFFICE.



THIS MAP HAS BEEN GIVEN A  
 FORMAL CERTIFICATION BY THE  
 DIVISION OF TAXATION ON  
 JULY 14, 2022,  
 SIGNED BY JESSICA LARNED  
 AND LATOYA ROBERTSON AND  
 ASSIGNED SERIAL NUMBER 1134

<b>TAX ASSESSMENT MAP</b>	
BOROUGH OF RINGWOOD PASSAIC COUNTY, NEW JERSEY	
<b>DAVID A. HALS, P.E., L.S., P.P.</b>	
<b>SCHWANEWEDÉ/HALS ENGINEERING</b>	
PROFESSIONAL ENGINEERS & LAND SURVEYORS 9 POST ROAD, SUITE M11 OAKLAND, N.J. 07436	
TO SHOW THE CONDITIONS AS OF 06/22/2020	
1"=100'	06/22/2020



SHEET 8.01

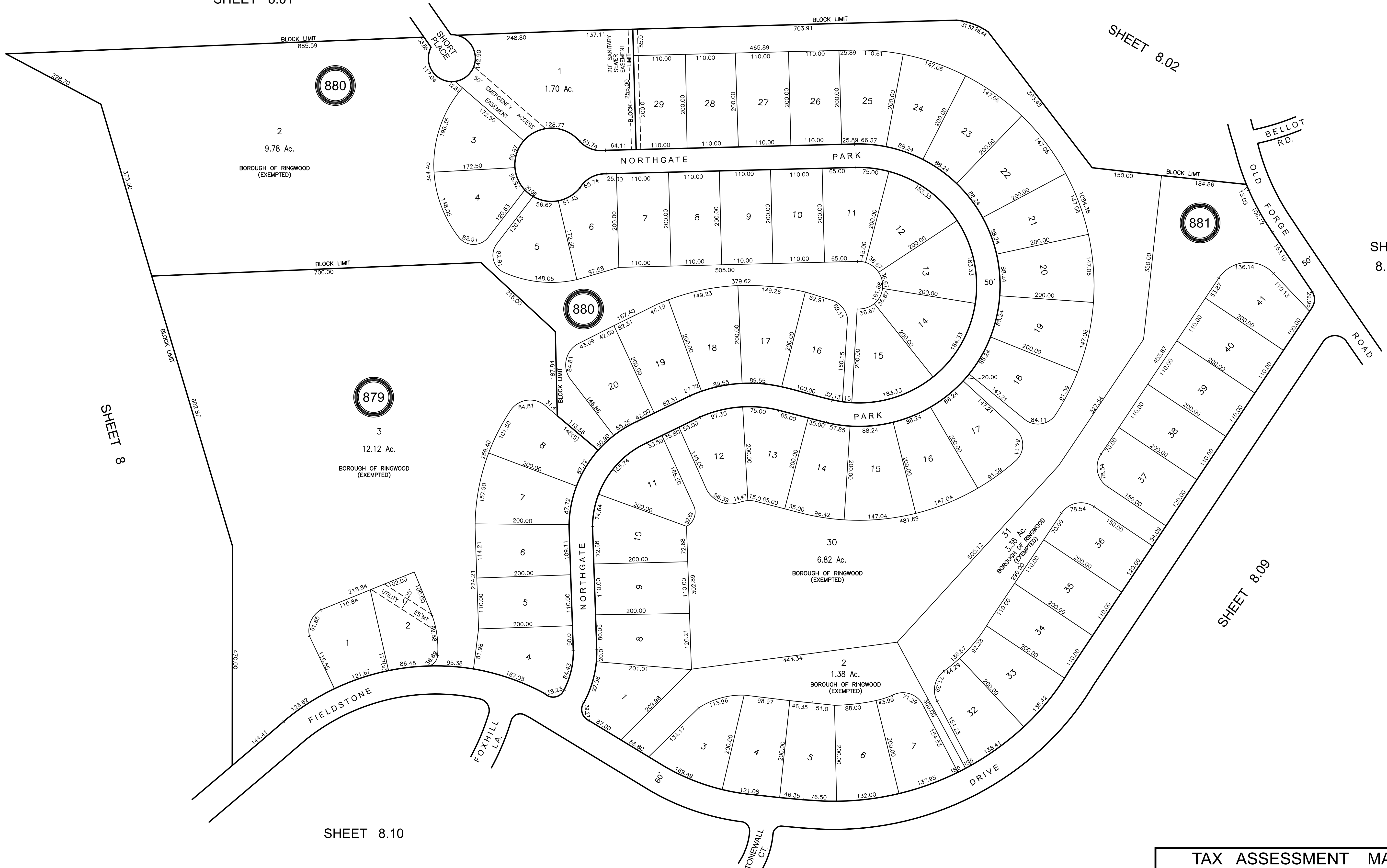
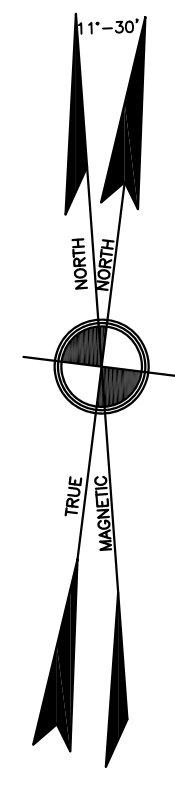
SHEET 8.02

SHEET 8.12

SHEET 8

SHEET 8.09

SHEET 8.10



880

880

879

881

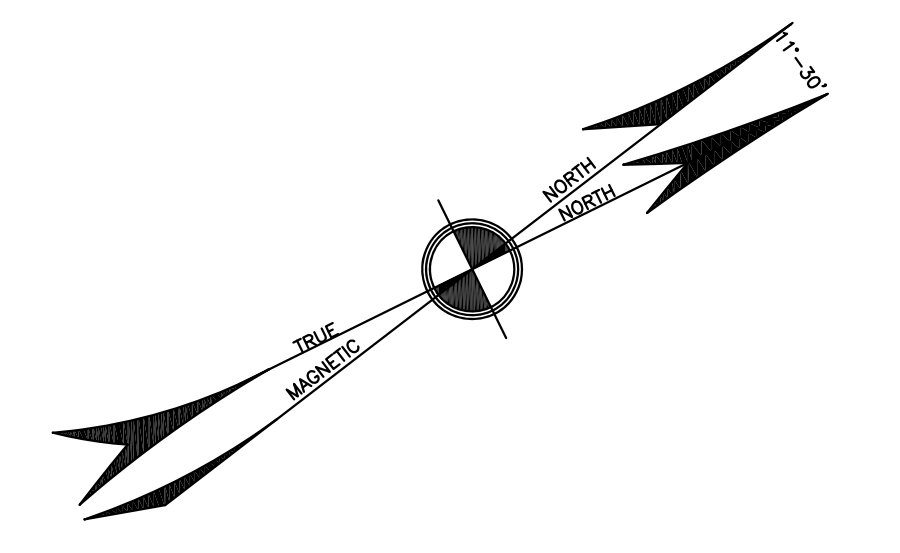
THIS MAP HAS BEEN GIVEN A FORMAL CERTIFICATION BY THE DIVISION OF TAXATION ON JULY 14, 2022,  
 SIGNED BY JESSICA LARNED AND LATOYA ROBERTSON AND ASSIGNED SERIAL NUMBER 1134

THIS SHEET IS A DIGITIZED COPY OF THE TAX MAP PREPARED BY G. WALDO RUDE, ENGINEER AND DATED SEPTEMBER 30TH, 1983. THE ORIGINAL APPROVED MAP IS ON FILE IN THE MUNICIPAL ENGINEER OFFICE.



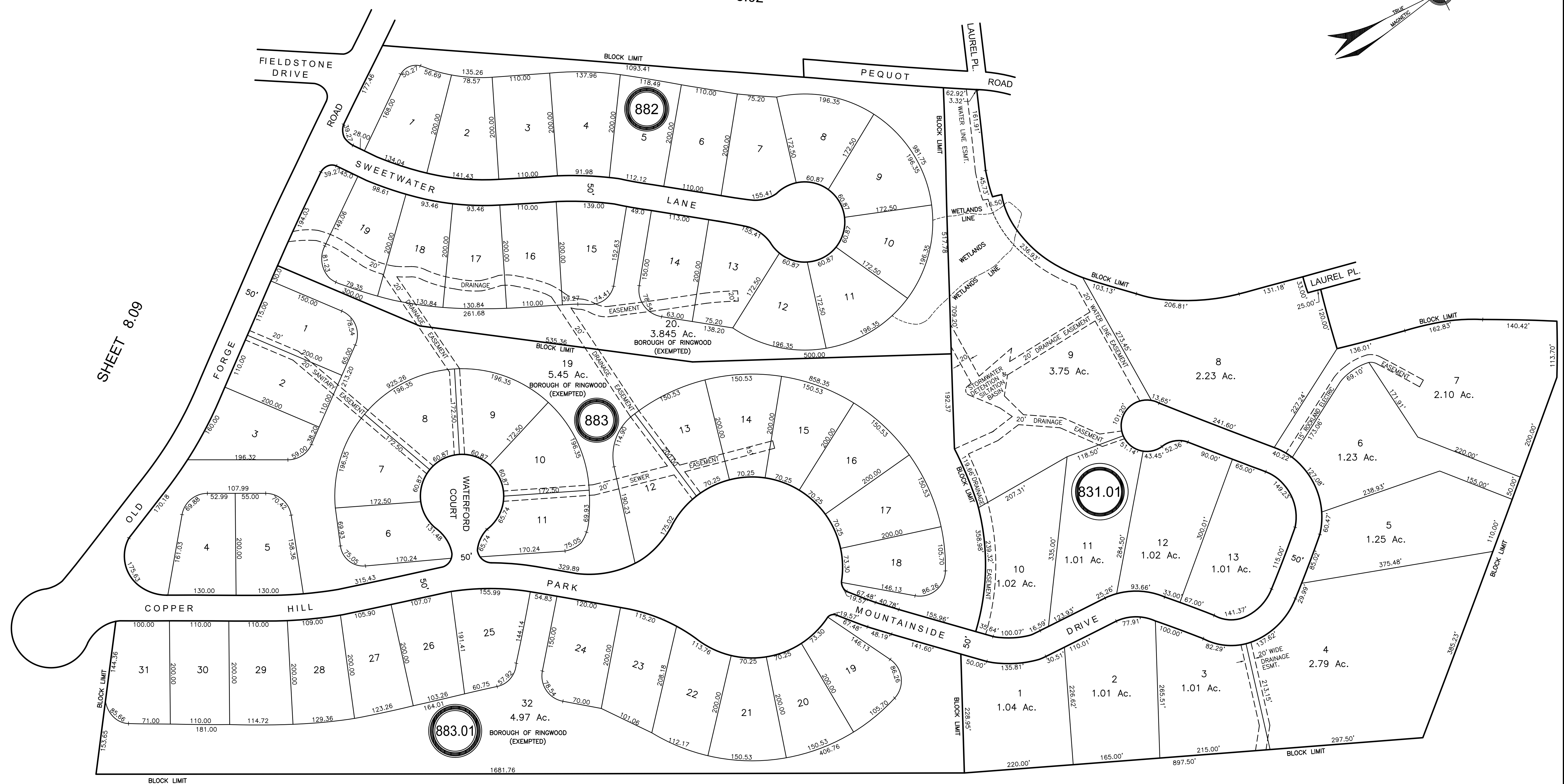
**TAX ASSESSMENT MAP**  
 BOROUGH OF RINGWOOD  
 PASSAIC COUNTY, NEW JERSEY  
**DAVID A. HALS, P.E., L.S., P.P.**  
**SCHWANEWEDE/HALS ENGINEERING**  
 PROFESSIONAL ENGINEERS & LAND SURVEYORS  
 9 POST ROAD, SUITE M11  
 OAKLAND, N.J. 07436  
 TO SHOW THE CONDITIONS AS OF 06/22/2020  
 1"=100' 06/22/2020





SHEET 8.11

SHEET 8.02



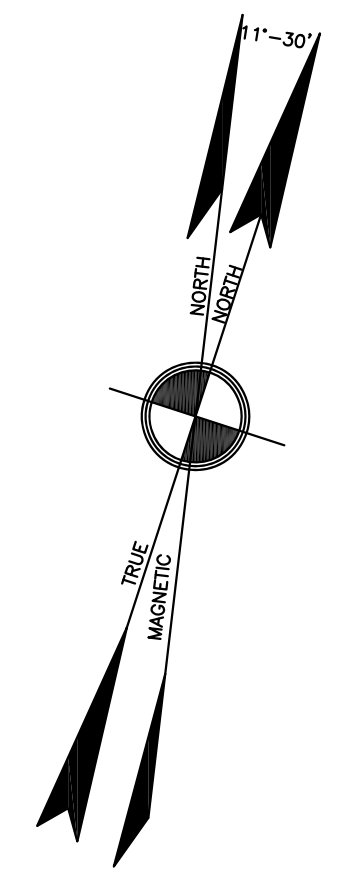
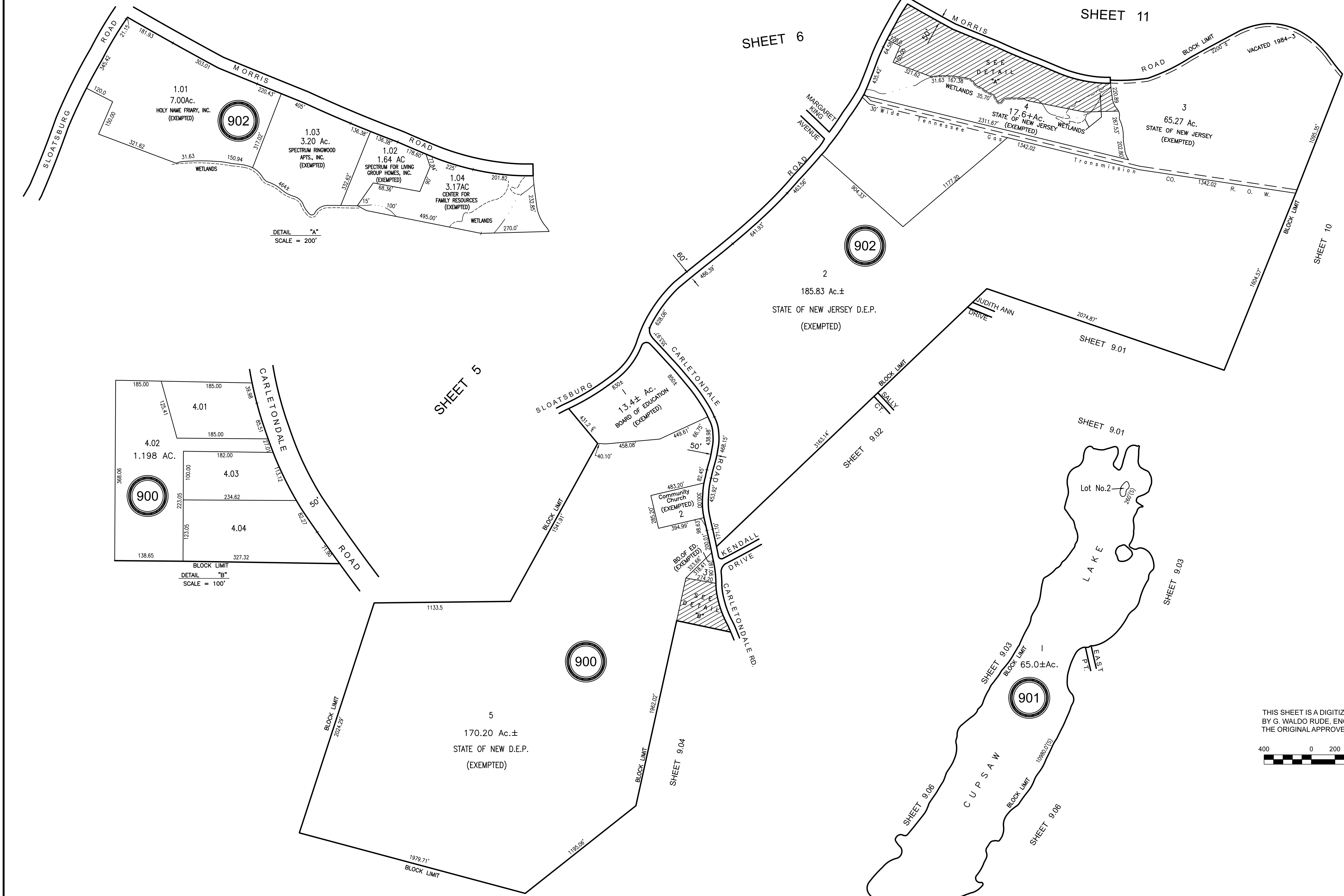
SHEET 8

THIS SHEET IS A DIGITIZED COPY OF THE TAX MAP PREPARED BY G. WALDO RUDE, ENGINEER AND DATED SEPTEMBER 30TH, 1983. THE ORIGINAL APPROVED MAP IS ON FILE IN THE MUNICIPAL ENGINEER OFFICE.



THIS MAP HAS BEEN GIVEN A FORMAL CERTIFICATION BY THE DIVISION OF TAXATION ON JULY 14, 2022, SIGNED BY JESSICA LARNED AND LATOYA ROBERTSON AND ASSIGNED SERIAL NUMBER 1134

**TAX ASSESSMENT MAP**  
**BOROUGH OF RINGWOOD**  
 PASSAIC COUNTY, NEW JERSEY  
**DAVID A. HALS, P.E., L.S., P.P.**  
**SCHWANEWEDÉ/HALS ENGINEERING**  
 PROFESSIONAL ENGINEERS & LAND SURVEYORS  
 9 POST ROAD, SUITE M11  
 OAKLAND, N.J. 07436  
 TO SHOW THE CONDITIONS AS OF 06/22/2020  
 1"=100' 06/22/2020



DETAIL "A"  
SCALE = 200'

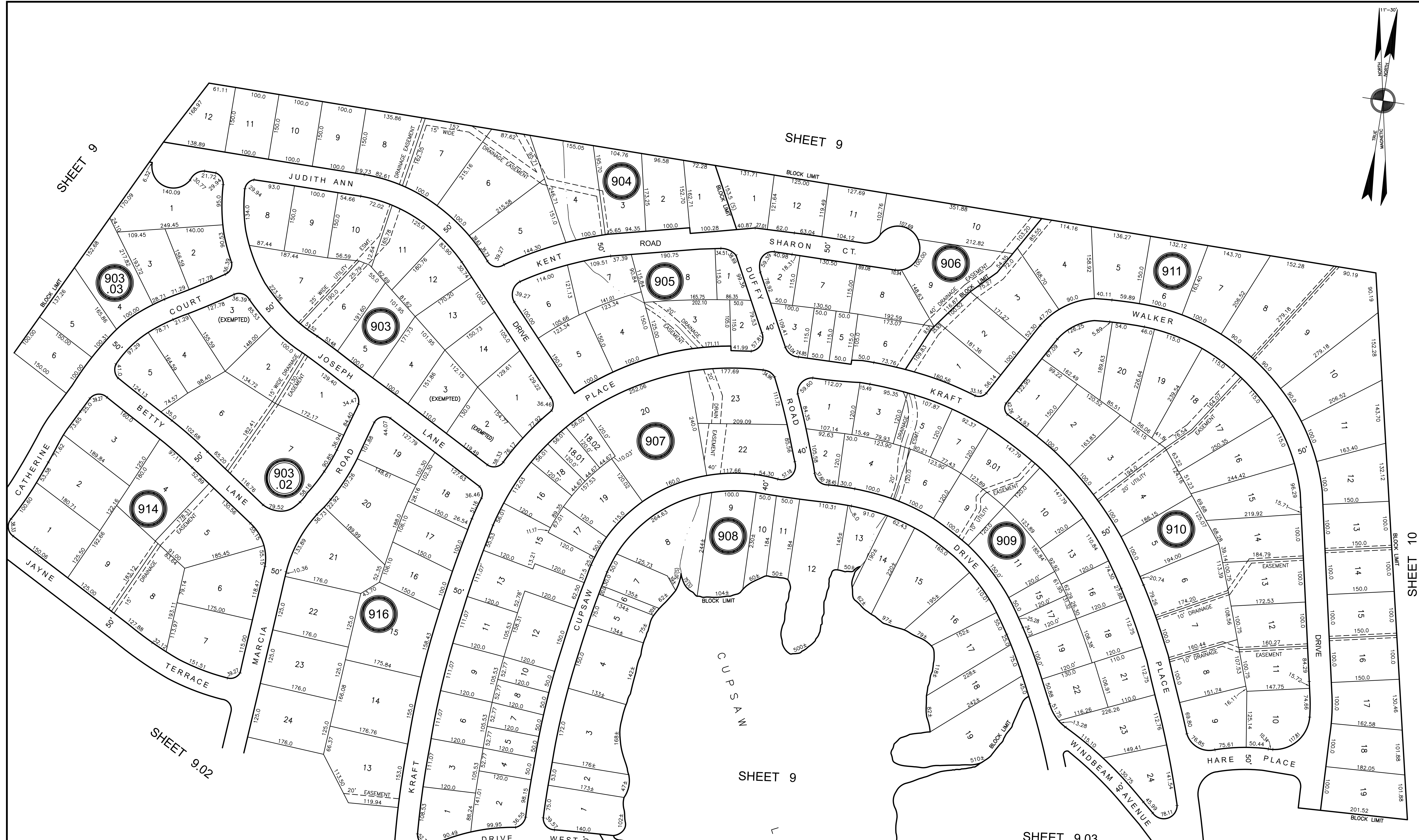
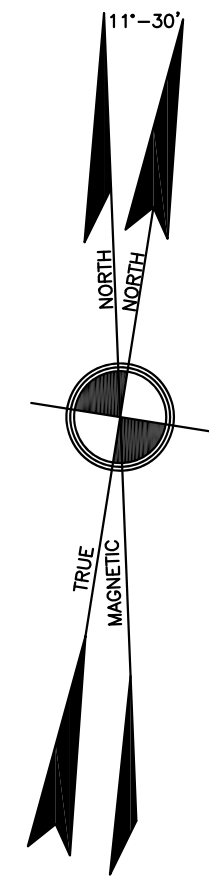
BLOCK LIMIT  
DETAIL "B"  
SCALE = 100'

THIS SHEET IS A DIGITIZED COPY OF THE TAX MAP PREPARED BY G. WALDO RUDE, ENGINEER AND DATED SEPTEMBER 30TH, 1983. THE ORIGINAL APPROVED MAP IS ON FILE IN THE ENGINEER'S OFFICE.



THIS MAP HAS BEEN GIVEN A FORMAL CERTIFICATION BY THE DIVISION OF TAXATION ON JULY 14, 2022, SIGNED BY JESSICA LARNED AND LATOYA ROBERTSON AND ASSIGNED SERIAL NUMBER 1134

**TAX ASSESSMENT MAP**  
**BOROUGH OF RINGWOOD**  
 PASSAIC COUNTY, NEW JERSEY  
**DAVID A. HALS, P.E., L.S., P.P.**  
**SCHWANEWEDE/HALS ENGINEERING**  
 PROFESSIONAL ENGINEERS & LAND SURVEYORS  
 9 POST ROAD, SUITE M11  
 OAKLAND, N.J. 07436  
 TO SHOW THE CONDITIONS AS OF 06/22/2020  
 1"=400' 06/22/2020



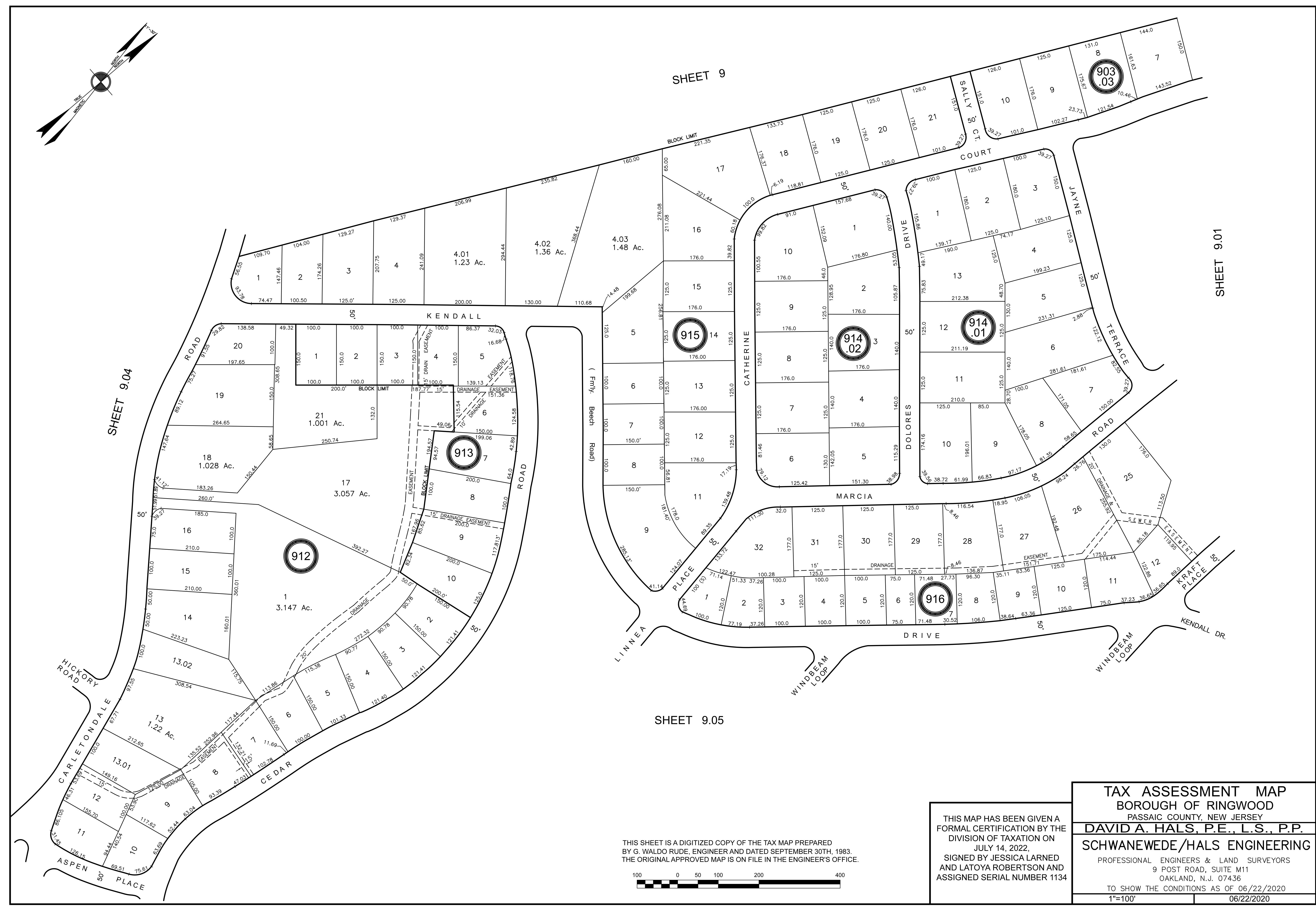
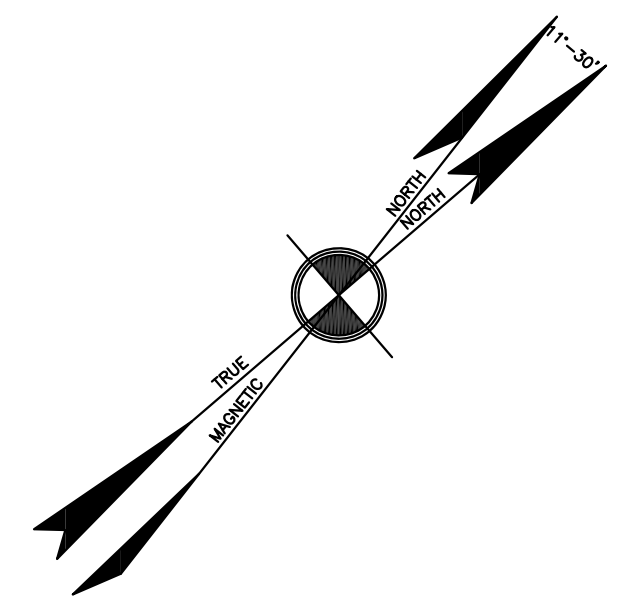
THIS SHEET IS A DIGITIZED COPY OF THE TAX MAP PREPARED BY G. WALDO RUDE, ENGINEER AND DATED SEPTEMBER 30TH, 1983. THE ORIGINAL APPROVED MAP IS ON FILE IN THE ENGINEER'S OFFICE.



THIS MAP HAS BEEN GIVEN A FORMAL CERTIFICATION BY THE DIVISION OF TAXATION ON JULY 14, 2022, SIGNED BY JESSICA LARNED AND LATOYA ROBERTSON AND ASSIGNED SERIAL NUMBER 1134

<b>TAX ASSESSMENT MAP</b>	
BOROUGH OF RINGWOOD	
PASSAIC COUNTY, NEW JERSEY	
<b>DAVID A. HALS, P.E., L.S., P.P.</b>	
<b>SCHWANEWEDÉ/HALS ENGINEERING</b>	
PROFESSIONAL ENGINEERS & LAND SURVEYORS	
9 POST ROAD, SUITE M11	
OAKLAND, N.J. 07436	
TO SHOW THE CONDITIONS AS OF 06/22/2020	
1"=100'	06/22/2020





SHEET 9

SHEET 9.04

SHEET 9.01

SHEET 9.05

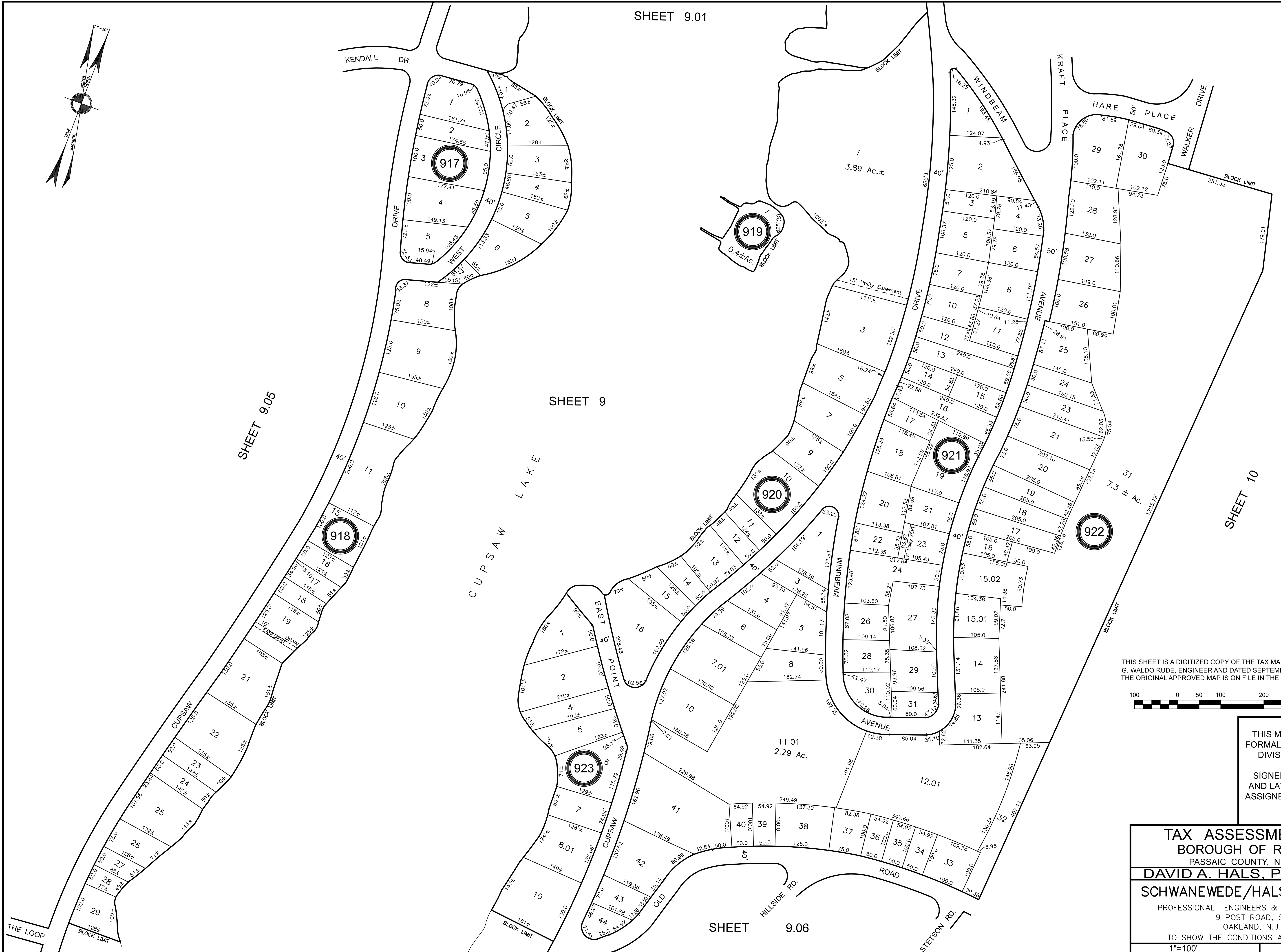
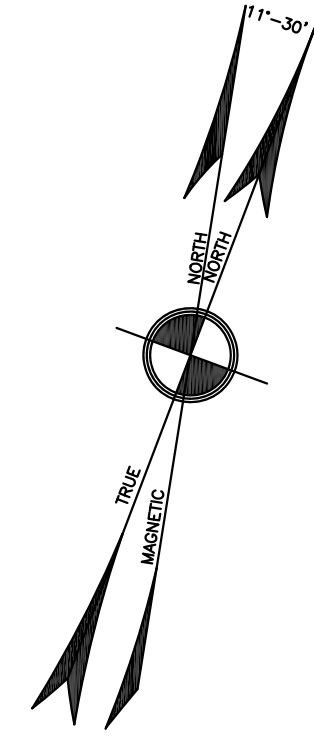
THIS SHEET IS A DIGITIZED COPY OF THE TAX MAP PREPARED BY G. WALDO RUDE, ENGINEER AND DATED SEPTEMBER 30TH, 1983. THE ORIGINAL APPROVED MAP IS ON FILE IN THE ENGINEER'S OFFICE.



THIS MAP HAS BEEN GIVEN A FORMAL CERTIFICATION BY THE DIVISION OF TAXATION ON JULY 14, 2022, SIGNED BY JESSICA LARNED AND LATOYA ROBERTSON AND ASSIGNED SERIAL NUMBER 1134

**TAX ASSESSMENT MAP**  
 BOROUGH OF RINGWOOD  
 PASSAIC COUNTY, NEW JERSEY  
**DAVID A. HALS, P.E., L.S., P.P.**  
**SCHWANEWEDÉ/HALS ENGINEERING**  
 PROFESSIONAL ENGINEERS & LAND SURVEYORS  
 9 POST ROAD, SUITE M11  
 OAKLAND, N.J. 07436  
 TO SHOW THE CONDITIONS AS OF 06/22/2020  
 1"=100'

SHEET 9.01




SHEET 9.05

SHEET 9

SHEET 10

SHEET 9.06

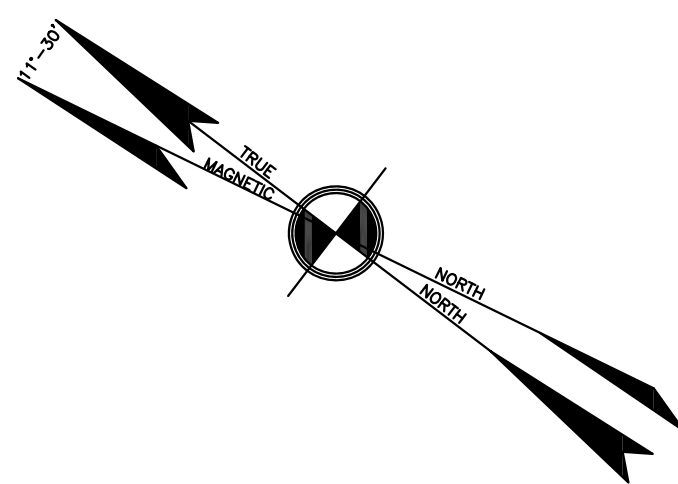
THIS SHEET IS A DIGITIZED COPY OF THE TAX MAP PREPARED BY G. WALDO RUDE, ENGINEER AND DATED SEPTEMBER 30TH, 1983. THE ORIGINAL APPROVED MAP IS ON FILE IN THE MUNICIPAL ENGINEER OFFICE.



THIS MAP HAS BEEN GIVEN A FORMAL CERTIFICATION BY THE DIVISION OF TAXATION ON JULY 14, 2022, SIGNED BY JESSICA LARNED AND LATOYA ROBERTSON AND ASSIGNED SERIAL NUMBER 1134

**TAX ASSESSMENT MAP**  
**BOROUGH OF RINGWOOD**  
 PASSAIC COUNTY, NEW JERSEY  
**DAVID A. HALS, P.E., L.S., P.P.**  
**SCHWANEWEDÉ/HALS ENGINEERING**  
 PROFESSIONAL ENGINEERS & LAND SURVEYORS  
 9 POST ROAD, SUITE M11  
 OAKLAND, N.J. 07436  
 TO SHOW THE CONDITIONS AS OF 06/22/2020  
 1"=100' 06/22/2020

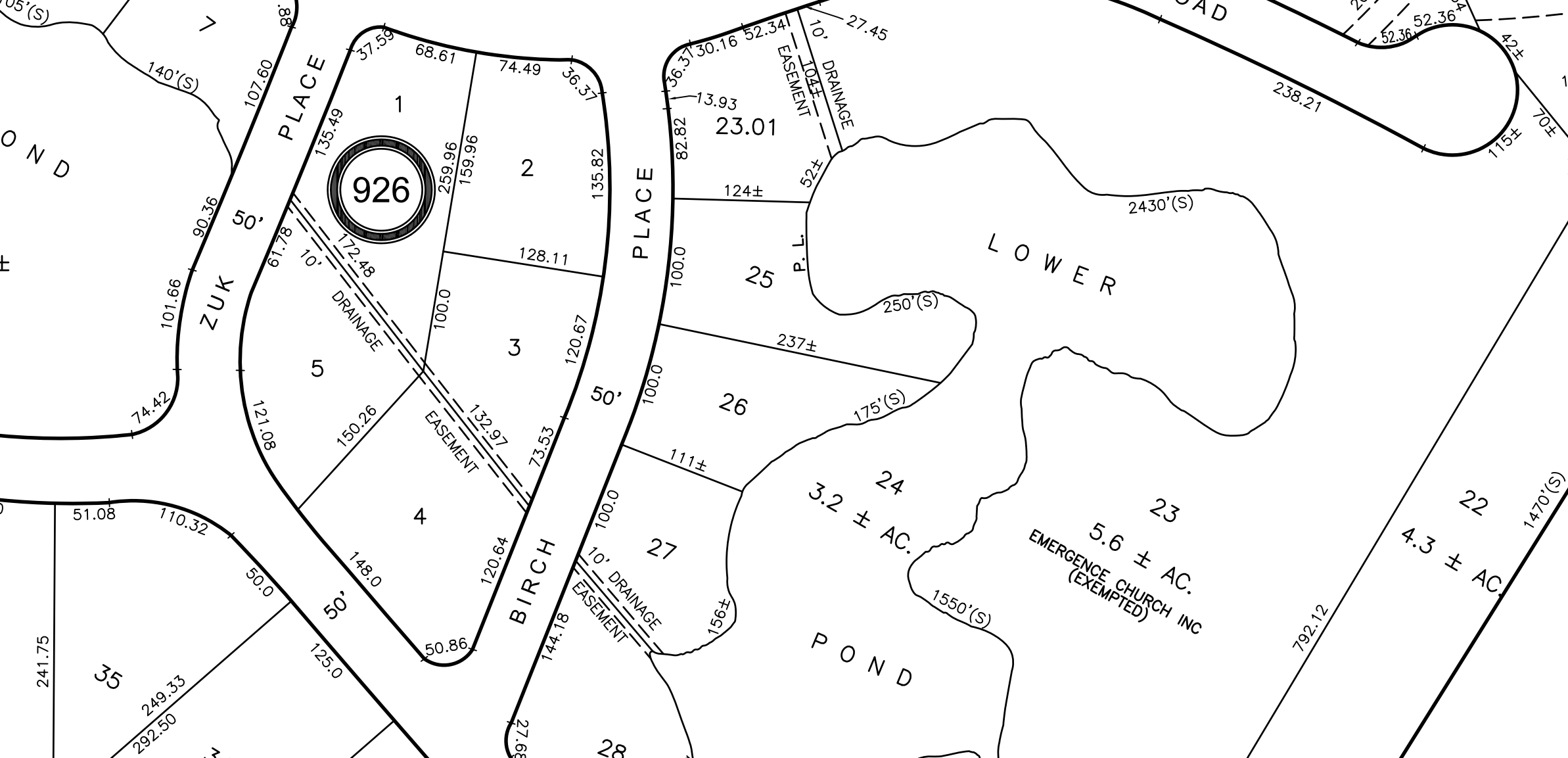
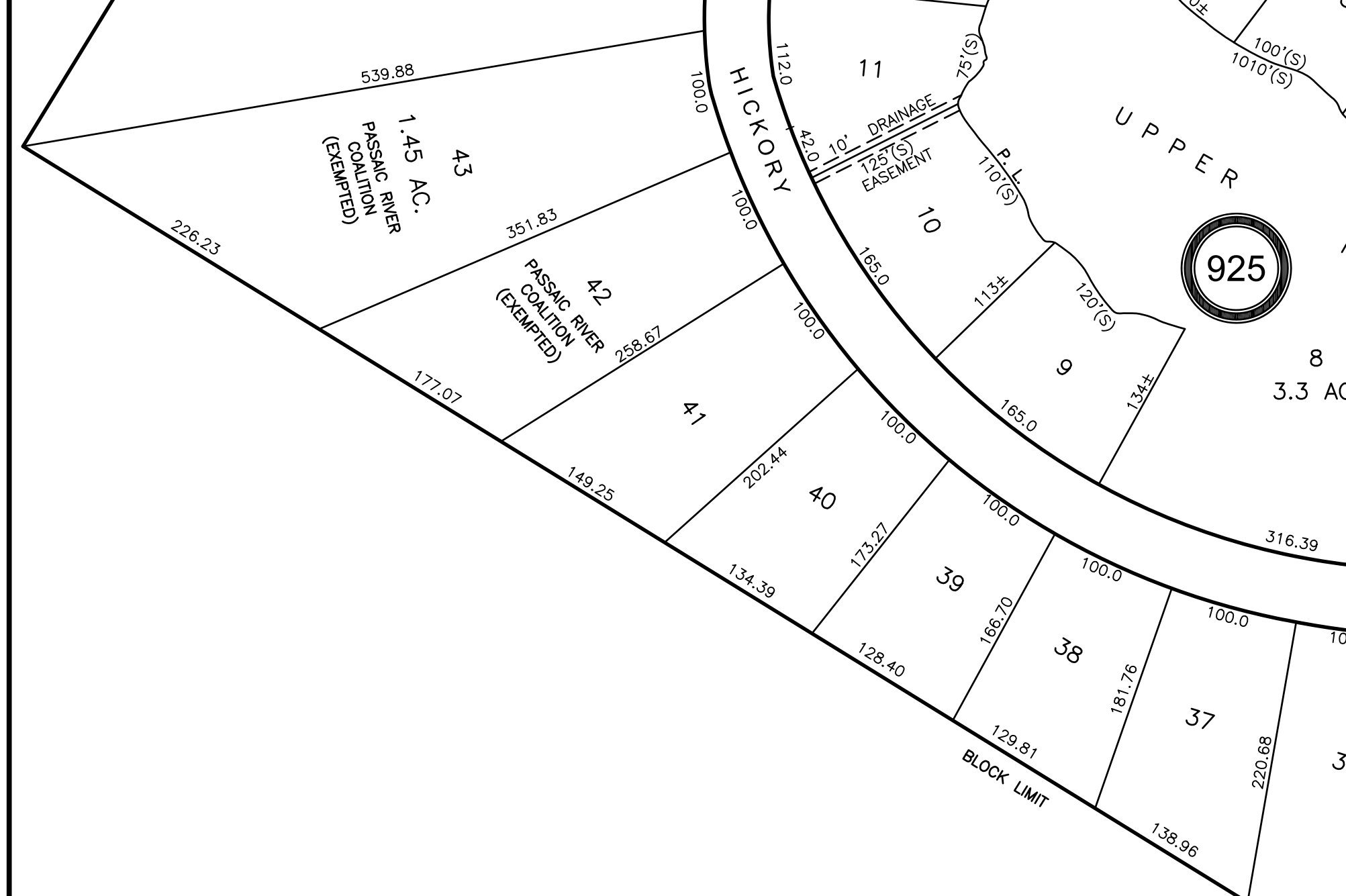
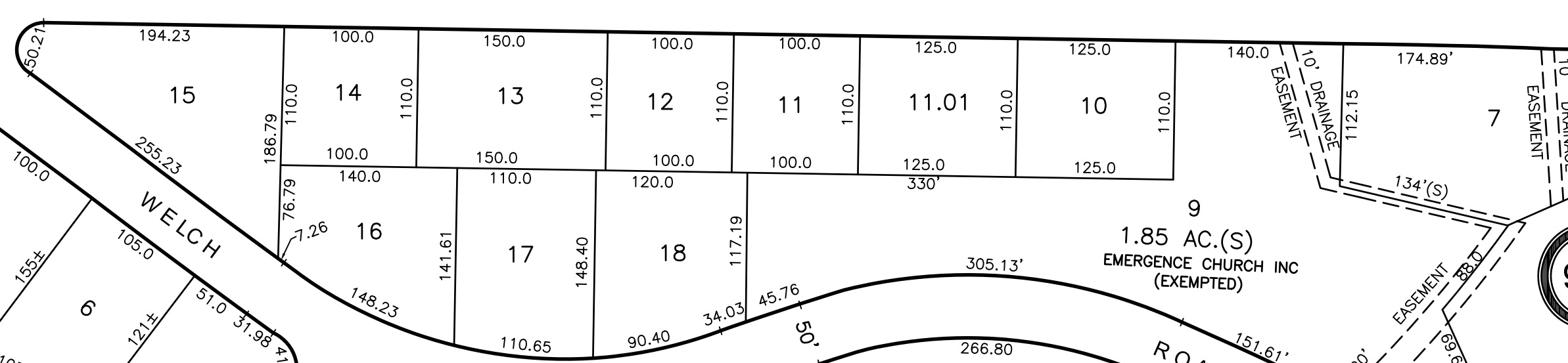
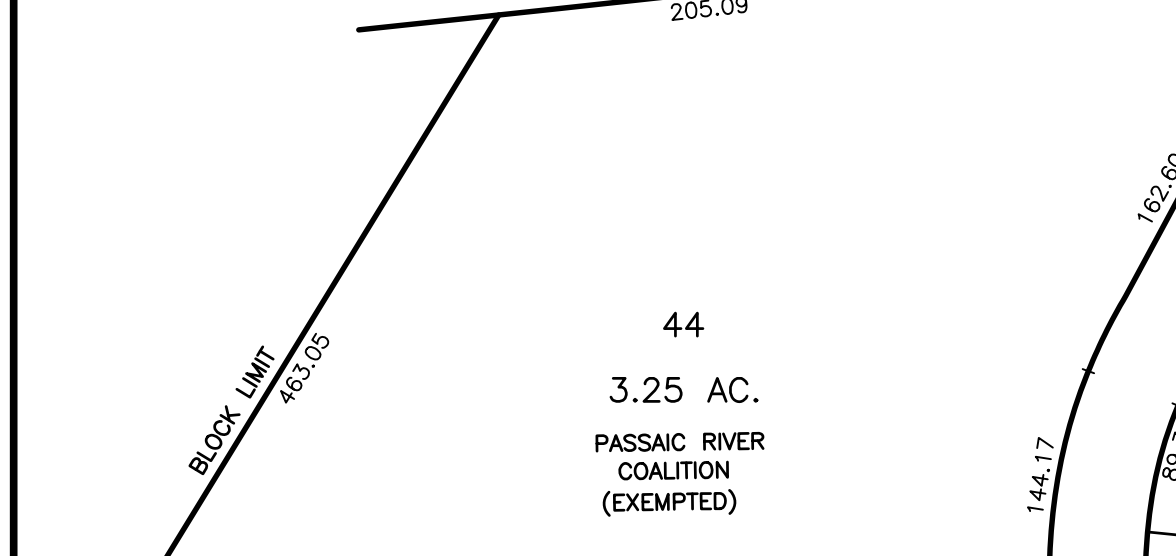
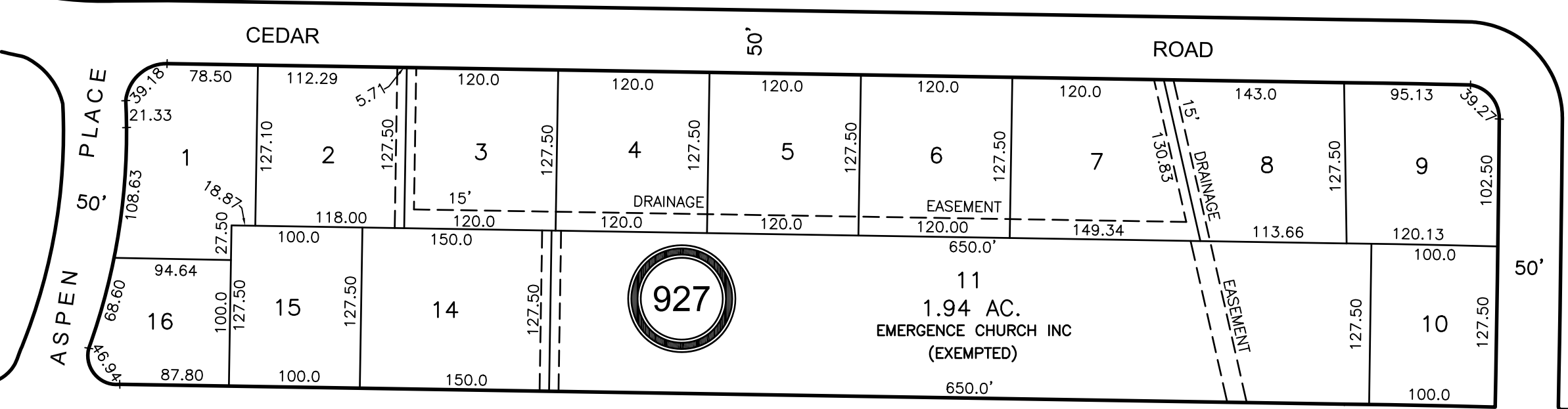
SHEET 9.05



SHEET 9.02

SHEET 9.06

CARLETONDALE



SHEET 5

SHEET 9

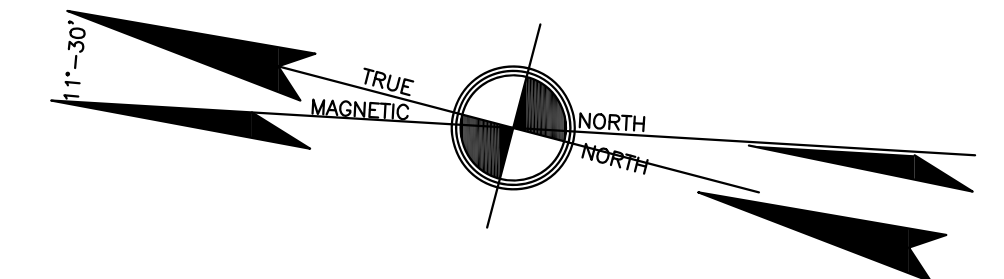


THIS SHEET IS A DIGITIZED COPY OF THE TAX MAP PREPARED BY G. WALDO RUDE, ENGINEER AND DATED SEPTEMBER 30TH, 1983. THE ORIGINAL APPROVED MAP IS ON FILE IN THE MUNICIPAL ENGINEER OFFICE.

THIS MAP HAS BEEN GIVEN A FORMAL CERTIFICATION BY THE DIVISION OF TAXATION ON JULY 14, 2022, SIGNED BY JESSICA LARNED AND LATOYA ROBERTSON AND ASSIGNED SERIAL NUMBER 1134

**TAX ASSESSMENT MAP**  
 BOROUGH OF RINGWOOD  
 PASSAIC COUNTY, NEW JERSEY  
**DAVID A. HALS, P.E., L.S., P.P.**  
**SCHWANWEDE/HALS ENGINEERING**  
 PROFESSIONAL ENGINEERS & LAND SURVEYORS  
 9 POST ROAD, SUITE M11  
 OAKLAND, N.J. 07436  
 TO SHOW THE CONDITIONS AS OF 06/22/2020  
 1"=100' 06/22/2020



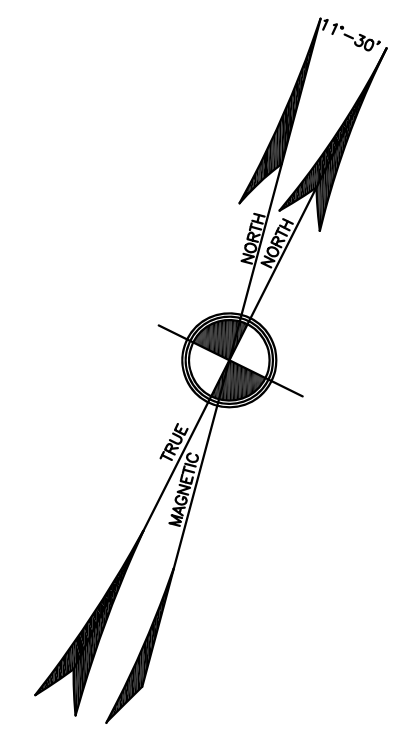
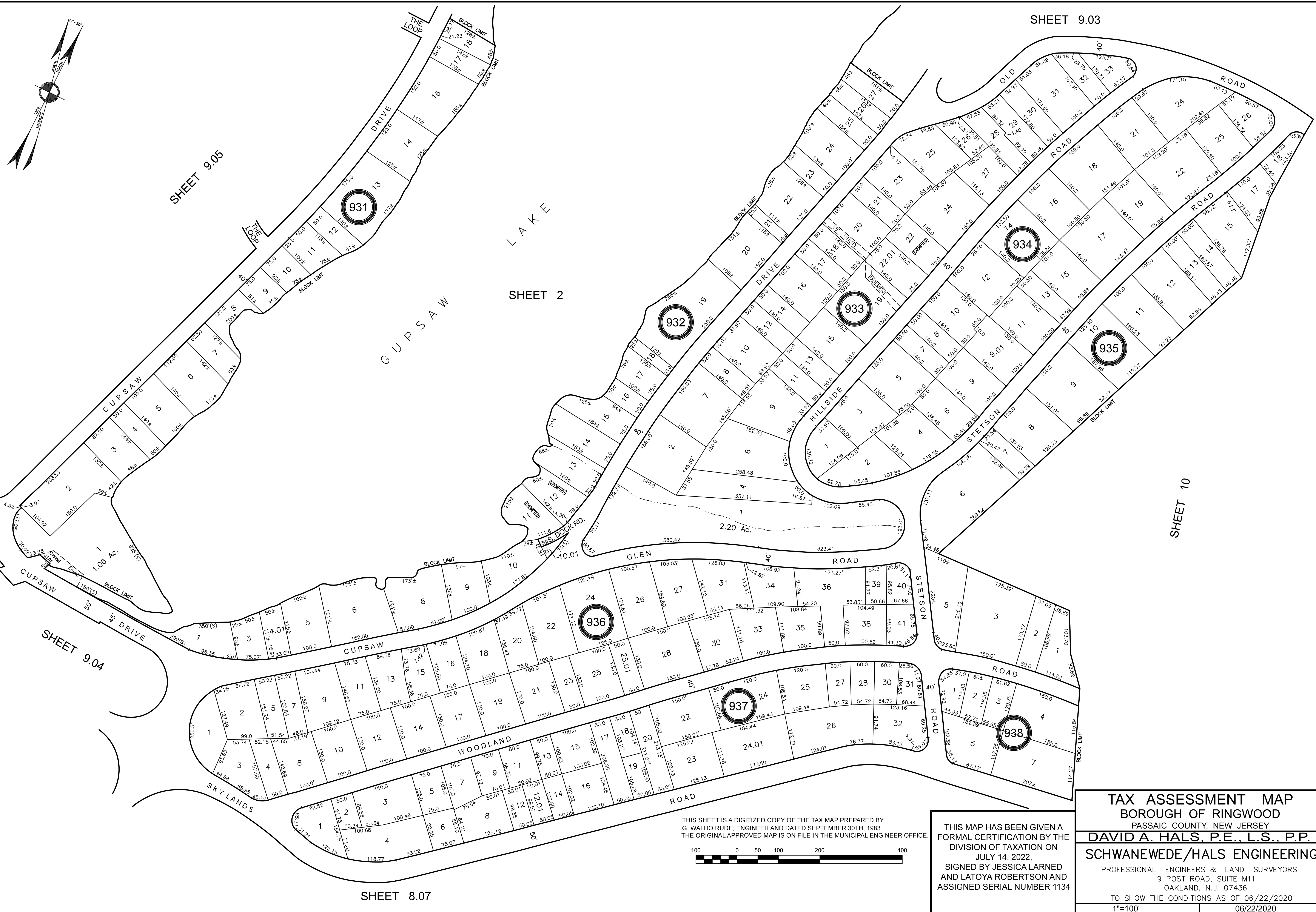


THIS SHEET IS A DIGITIZED COPY OF THE TAX MAP PREPARED BY G. WALDO RUDE, ENGINEER AND DATED SEPTEMBER 30TH, 1983. THE ORIGINAL APPROVED MAP IS ON FILE IN THE MUNICIPAL ENGINEER OFFICE.




THIS MAP HAS BEEN GIVEN A FORMAL CERTIFICATION BY THE DIVISION OF TAXATION ON JULY 14, 2022, SIGNED BY JESSICA LARNED AND LATOYA ROBERTSON AND ASSIGNED SERIAL NUMBER 1134

**TAX ASSESSMENT MAP**  
 BOROUGH OF RINGWOOD  
 PASSAIC COUNTY, NEW JERSEY  
**DAVID A. HALS, P.E., L.S., P.P.**  
**SCHWANEWEDE/HALS ENGINEERING**  
 PROFESSIONAL ENGINEERS & LAND SURVEYORS  
 9 POST ROAD, SUITE M11  
 OAKLAND, N.J. 07436  
 TO SHOW THE CONDITIONS AS OF 06/22/2020  
 1"=100' 06/22/2020

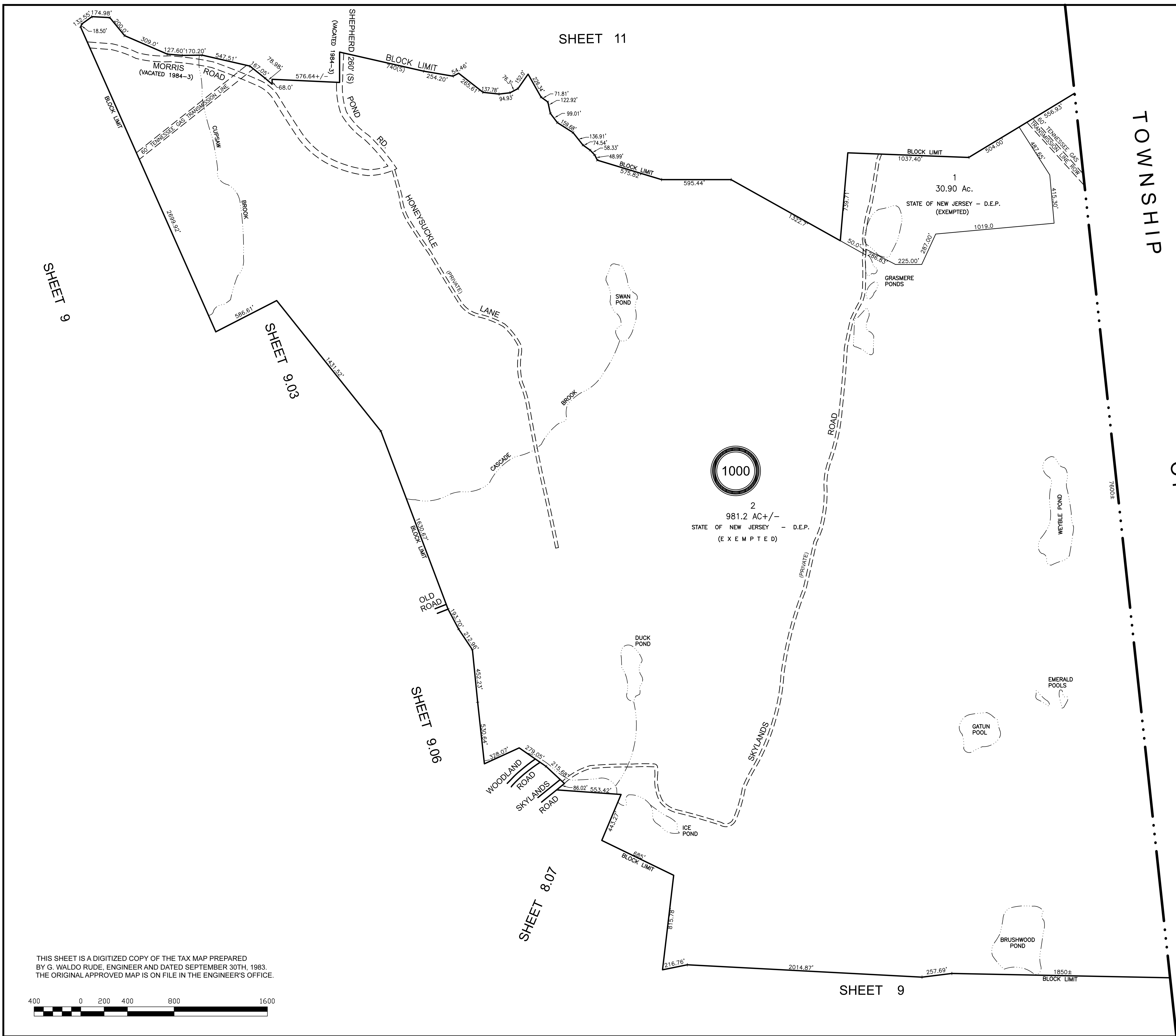
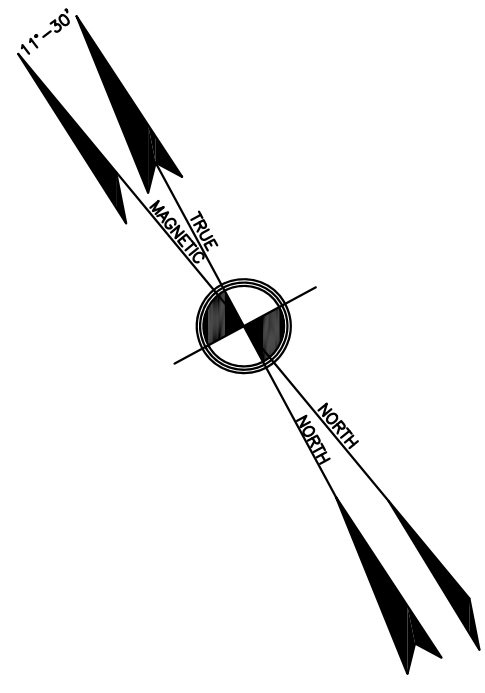


THIS SHEET IS A DIGITIZED COPY OF THE TAX MAP PREPARED BY G. WALDO RUDE, ENGINEER AND DATED SEPTEMBER 30TH, 1983. THE ORIGINAL APPROVED MAP IS ON FILE IN THE MUNICIPAL ENGINEER OFFICE.




THIS MAP HAS BEEN GIVEN A FORMAL CERTIFICATION BY THE DIVISION OF TAXATION ON JULY 14, 2022, SIGNED BY JESSICA LARNED AND LATOYA ROBERTSON AND ASSIGNED SERIAL NUMBER 1134

**TAX ASSESSMENT MAP**  
 BOROUGH OF RINGWOOD  
 PASSAIC COUNTY, NEW JERSEY  
**DAVID A. HALS, P.E., L.S., P.P.**  
**SCHWANEWEDÉ/HALS ENGINEERING**  
 PROFESSIONAL ENGINEERS & LAND SURVEYORS  
 9 POST ROAD, SUITE M11  
 OAKLAND, N.J. 07436  
 TO SHOW THE CONDITIONS AS OF 06/22/2020  
 1"=100' 06/22/2020



2  
981.2 AC +/-  
STATE OF NEW JERSEY - D.E.P.  
(EXEMPTED)

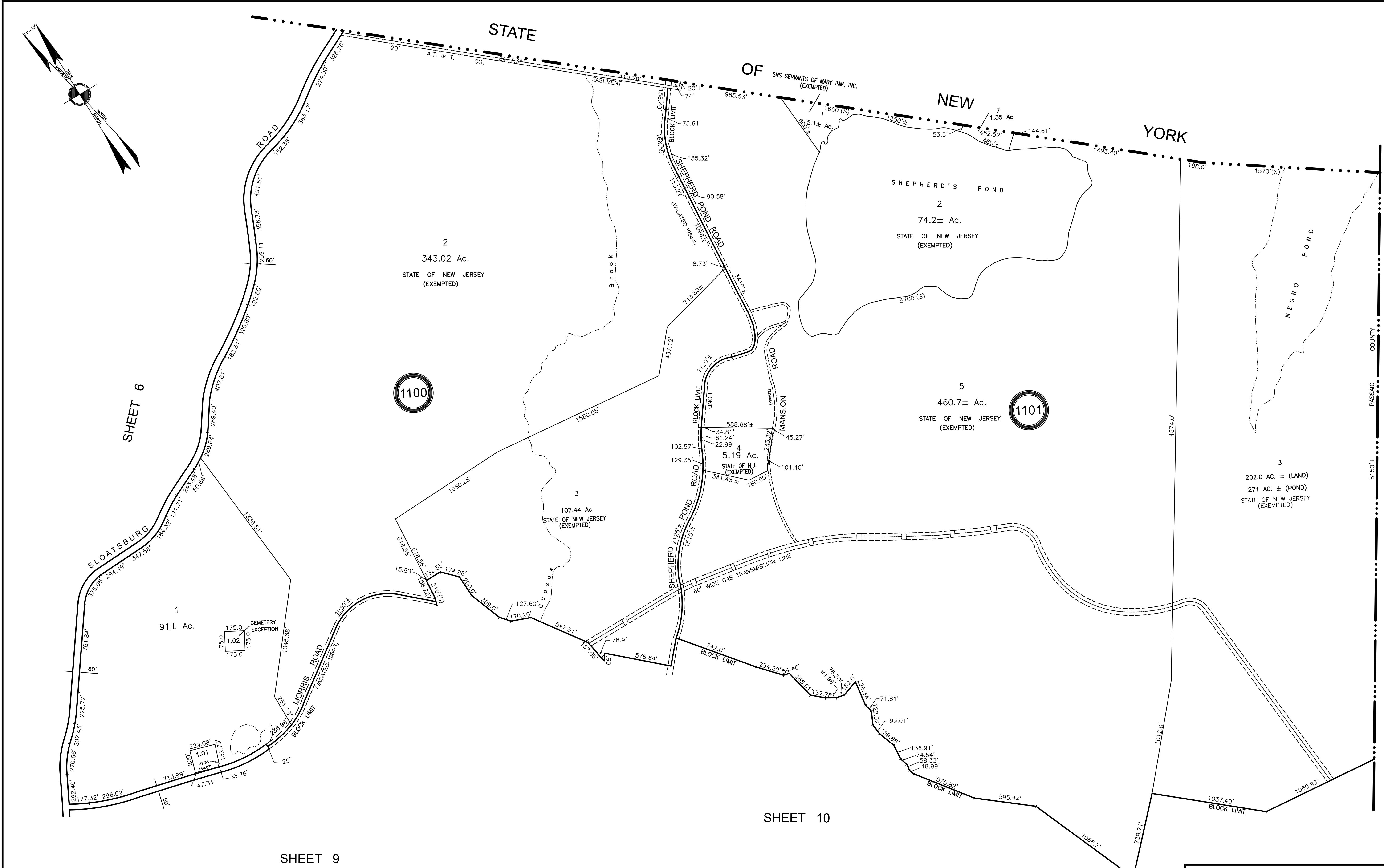
THIS SHEET IS A DIGITIZED COPY OF THE TAX MAP PREPARED BY G. WALDO RUDE, ENGINEER AND DATED SEPTEMBER 30TH, 1983. THE ORIGINAL APPROVED MAP IS ON FILE IN THE ENGINEER'S OFFICE.



THIS MAP HAS BEEN GIVEN A FORMAL CERTIFICATION BY THE DIVISION OF TAXATION ON JULY 14, 2022, SIGNED BY JESSICA LARNED AND LATOYA ROBERTSON AND ASSIGNED SERIAL NUMBER 1134

**TAX ASSESSMENT MAP**  
**BOROUGH OF RINGWOOD**  
 PASSAIC COUNTY, NEW JERSEY  
**DAVID A. HALS, P.E., L.S., P.P.**  
**SCHWANWEDE/HALS ENGINEERING**  
 PROFESSIONAL ENGINEERS & LAND SURVEYORS  
 9 POST ROAD, SUITE M11  
 OAKLAND, N.J. 07436  
 TO SHOW THE CONDITIONS AS OF 06/22/2020  
 1"=400' 06/22/2020



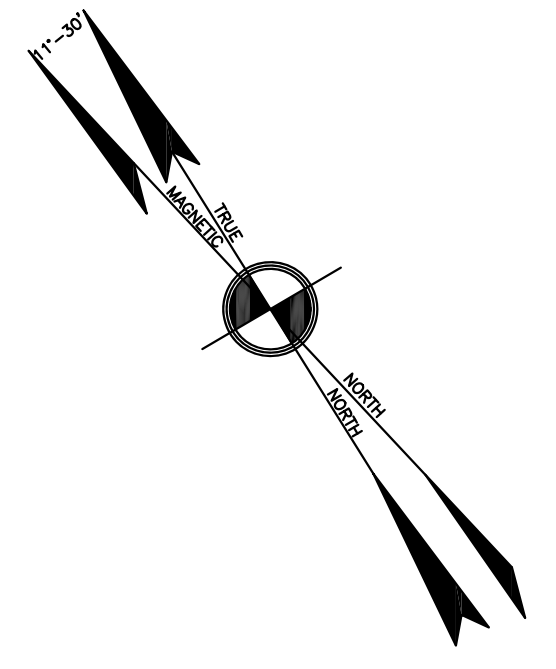


SHEET 6

SHEET 9

SHEET 10

MAHWAH COUNTY  
BERGEN COUNTY  
TOWNSHIP OF



1100

1101

THIS SHEET IS A DIGITIZED COPY OF THE TAX MAP PREPARED BY G. WALDO RUDE, ENGINEER AND DATED SEPTEMBER 30TH, 1983. THE ORIGINAL APPROVED MAP IS ON FILE IN THE ENGINEER'S OFFICE.



THIS MAP HAS BEEN GIVEN A FORMAL CERTIFICATION BY THE DIVISION OF TAXATION ON JULY 14, 2022, SIGNED BY JESSICA LARNED AND LATOYA ROBERTSON AND ASSIGNED SERIAL NUMBER 1134

**TAX ASSESSMENT MAP**  
**BOROUGH OF RINGWOOD**  
 PASSAIC COUNTY, NEW JERSEY  
**DAVID A. HALS, P.E., L.S., P.P.**  
**SCHWANEWEDE/HALS ENGINEERING**  
 PROFESSIONAL ENGINEERS & LAND SURVEYORS  
 9 POST ROAD, SUITE M11  
 OAKLAND, N.J. 07436  
 TO SHOW THE CONDITIONS AS OF 06/22/2020  
 1"=400' 06/22/2020