



## DAILY AIR MONITORING REPORT

### Ringwood Mines/Landfill Superfund Site

#### Ringwood, New Jersey

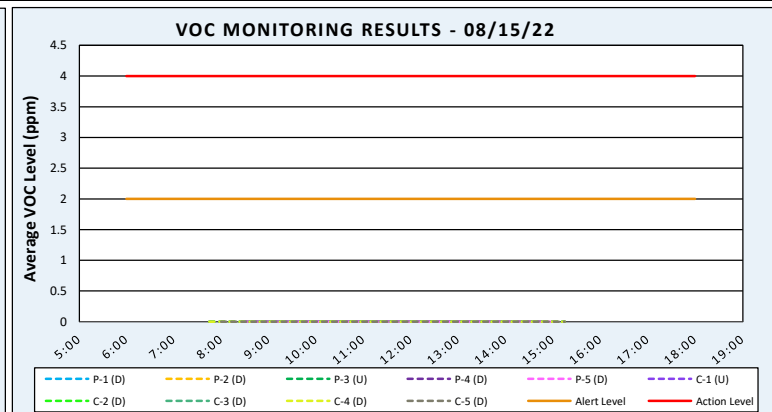
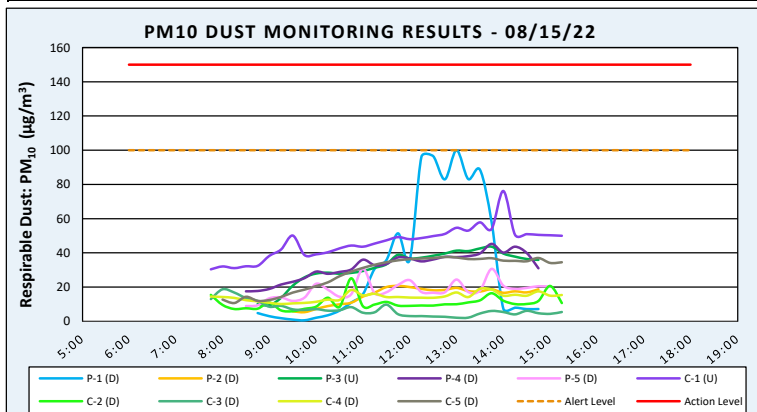
**08/15/22**

Page 1 of 1	Rev. No. 1
Submitted By: Emilcott	
Dust Alert Level	100 $\mu\text{g}/\text{m}^3$
Dust Action Level	150 $\mu\text{g}/\text{m}^3$
TVOC Alert Level	2 ppm
TVOC Action Level	4 ppm

Weather Data Range for Work Day		Wind Direction	S	Relative Humidity (%)	31.0 - 95.0	Daily Rain (in)	Station Designation Key: Upwind = (U) Downwind = (D)
Temp (°F)	54.0 - 82.0	Wind Speed (MPH)	0.5 - 3.9	Barometer (inHg)	30.00 - 30.10	0	

Peters Mine Pit Area Stations	Daily Avg. Dust Concentration ( $\mu\text{g}/\text{m}^3$ )	Max 15 Min Dust Concentration ( $\mu\text{g}/\text{m}^3$ )	Reading in Excess of Action Level	Time of Max Dust Reading	Daily Avg. VOC Concentration (ppm)	Max 15 Min VOC Concentration (ppm)	Reading in Excess of Action Level	Time of Max VOC Reading
P-1 (D)	33.6	100.0	No	13:00	0.0	0.0	No	8:45
P-2 (D)	15.4	20.7	No	11:45	0.0	0.0	No	9:30
P-3 (U)	31.8	43.6	No	13:45	0.0	0.0	No	8:30
P-4 (D)	32.3	45.3	No	13:45	0.0	0.0	No	8:30
P-5 (D)	18.2	30.8	No	11:00	0.0	0.0	No	8:30

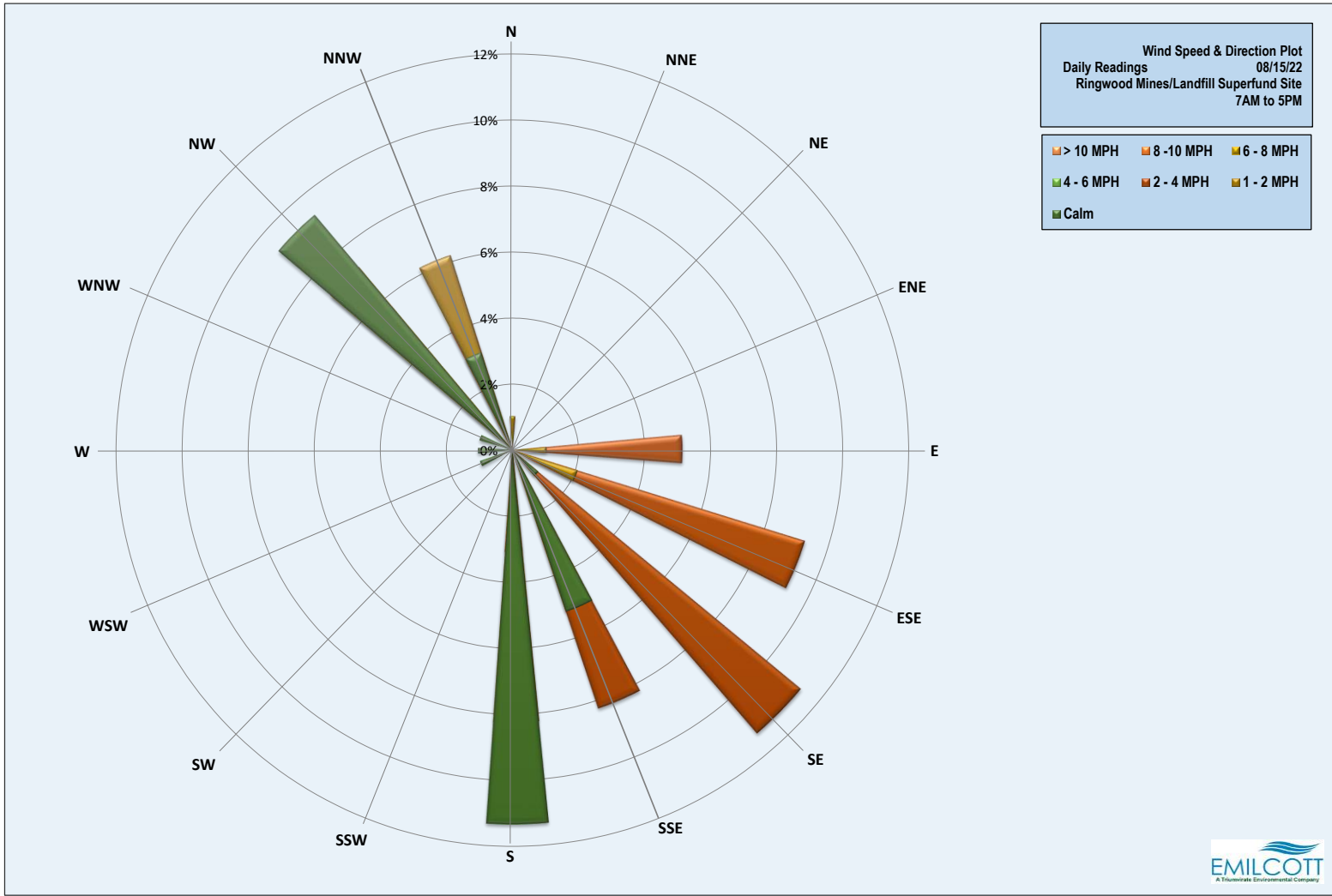
Cannon Mine Pit Area Stations	Daily Avg. Dust Concentration ( $\mu\text{g}/\text{m}^3$ )	Max 15 Min Dust Concentration ( $\mu\text{g}/\text{m}^3$ )	Reading in Excess of Action Level	Time of Max Dust Reading	Daily Avg. VOC Concentration (ppm)	Max 15 Min VOC Concentration (ppm)	Reading in Excess of Action Level	Time of Max VOC Reading
C-1 (U)	46.0	76.2	No	14:00	0.0	0.0	No	7:45
C-2 (D)	10.8	25.2	No	10:45	0.0	0.0	No	7:45
C-3 (D)	6.9	18.7	No	8:00	0.0	0.0	No	7:45
C-4 (D)	14.2	19.0	No	13:30	0.0	0.0	No	7:45
C-5 (D)	28.4	37.6	No	12:45	0.0	0.0	No	8:00

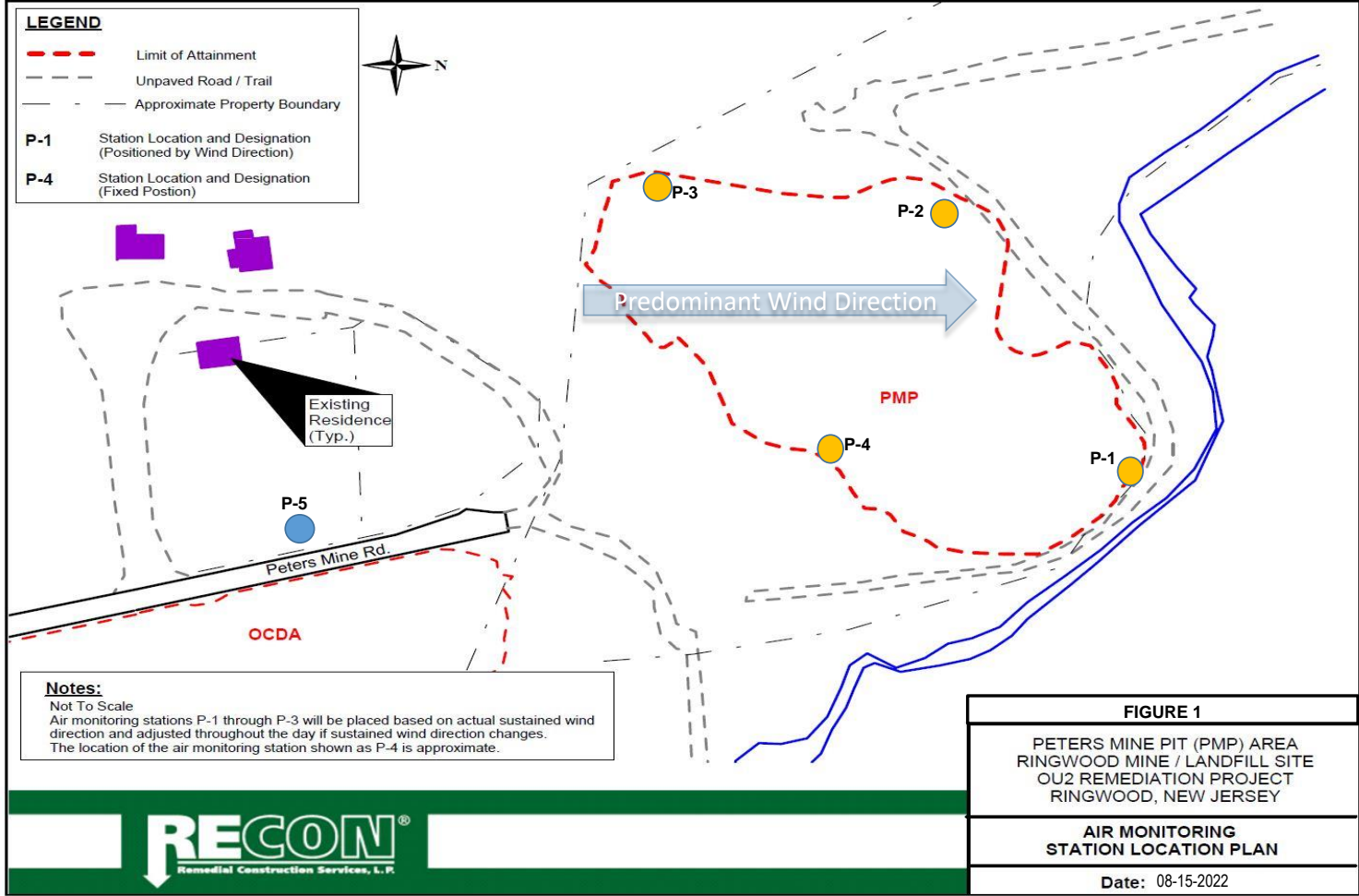


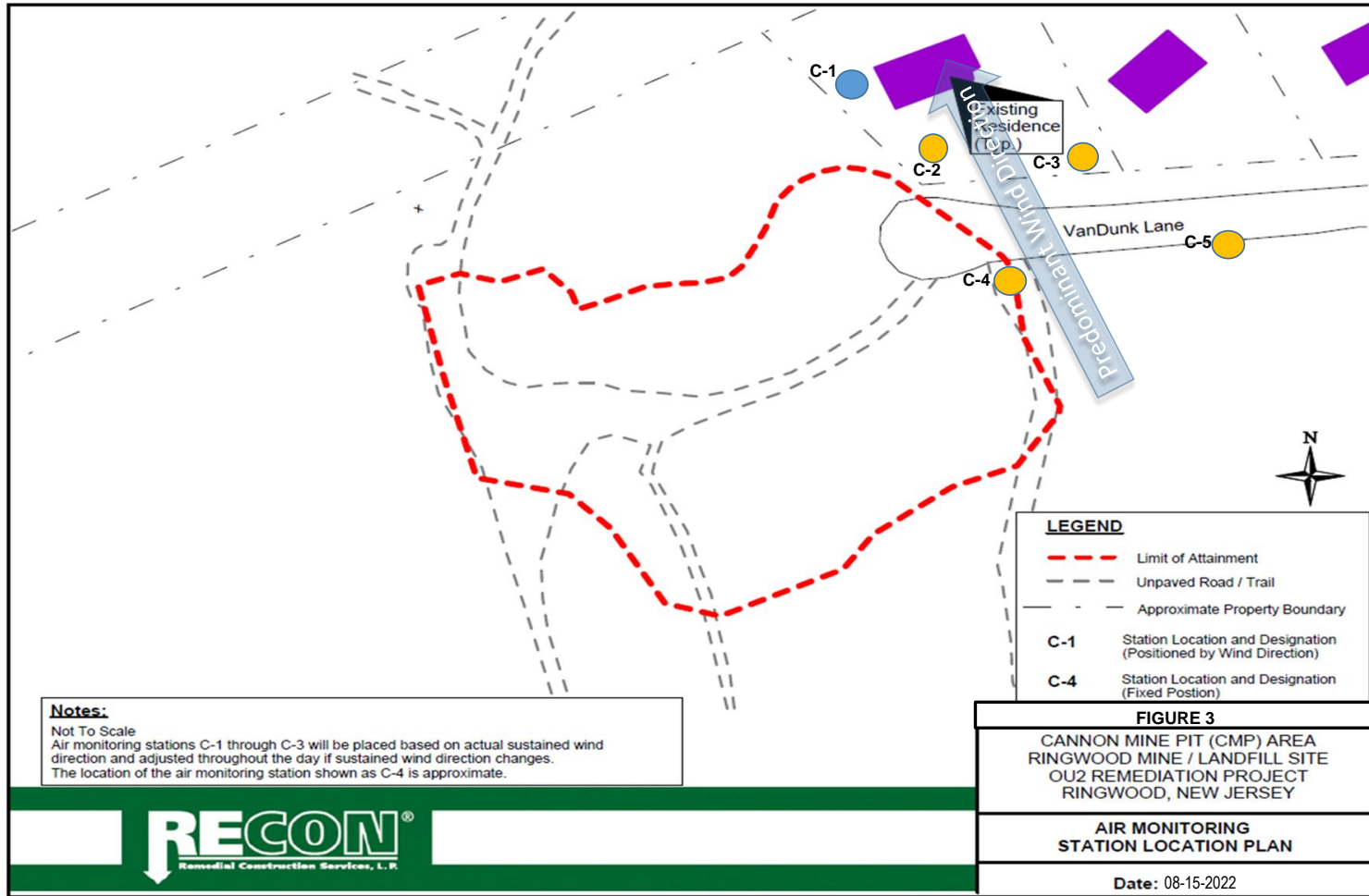
**Air Monitoring Notes:** No alert level exceedances occurred

**Weather Notes:** Sunny









**Notes:**  
 Not To Scale  
 Air monitoring stations C-1 through C-3 will be placed based on actual sustained wind direction and adjusted throughout the day if sustained wind direction changes.  
 The location of the air monitoring station shown as C-4 is approximate.

LEGEND	
	Limit of Attainment
	Unpaved Road / Trail
	Approximate Property Boundary
	C-1 Station Location and Designation (Positioned by Wind Direction)
	C-4 Station Location and Designation (Fixed Postion)

**FIGURE 3**  
 CANNON MINE PIT (CMP) AREA  
 RINGWOOD MINE / LANDFILL SITE  
 OU2 REMEDIATION PROJECT  
 RINGWOOD, NEW JERSEY

**AIR MONITORING  
 STATION LOCATION PLAN**

Date: 08-15-2022

