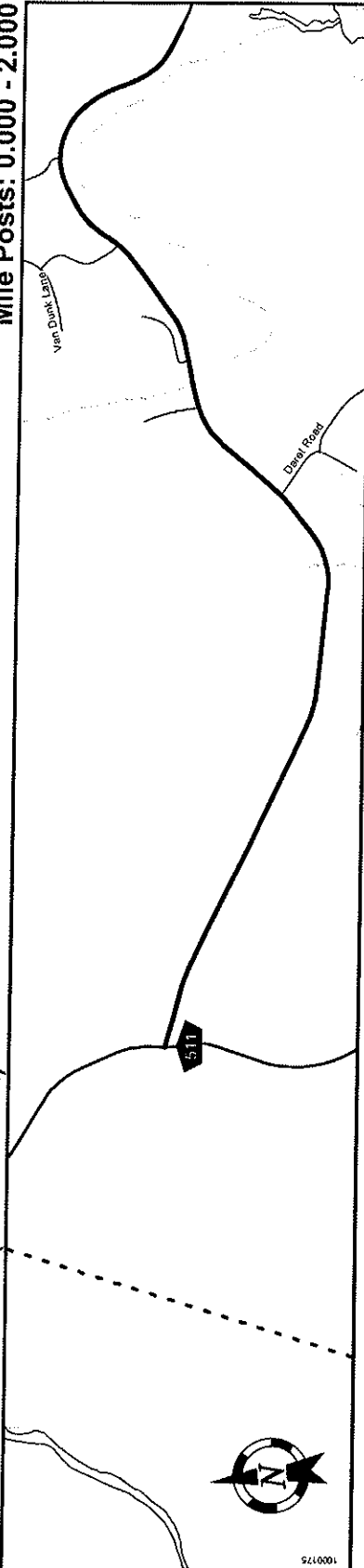


APPENDIX J

NJ Straight Line Diagrams

PASSAIC COUNTY 698 (West to East)

Mile Posts: 0.000 - 2.000



Secondary Direction	Primary Direction
<ul style="list-style-type: none"> Interstate Route US Route NJ Route County Road Interchange Number Grade Separated Interchange Traffic Signal Traffic Monitoring Sites Road Underpass Road Overpass 	<ul style="list-style-type: none"> Street Name Interstate Route US Route NJ Route County Road Interchange Number Grade Separated Interchange Traffic Signal Traffic Monitoring Sites Road Underpass Road Overpass

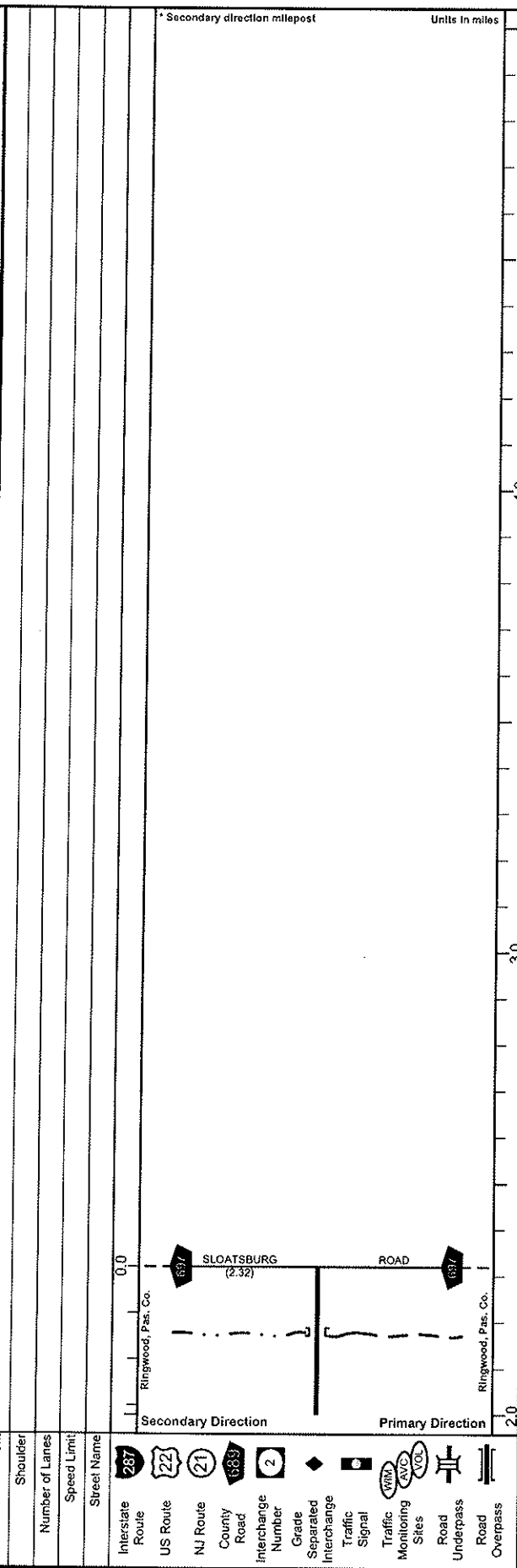
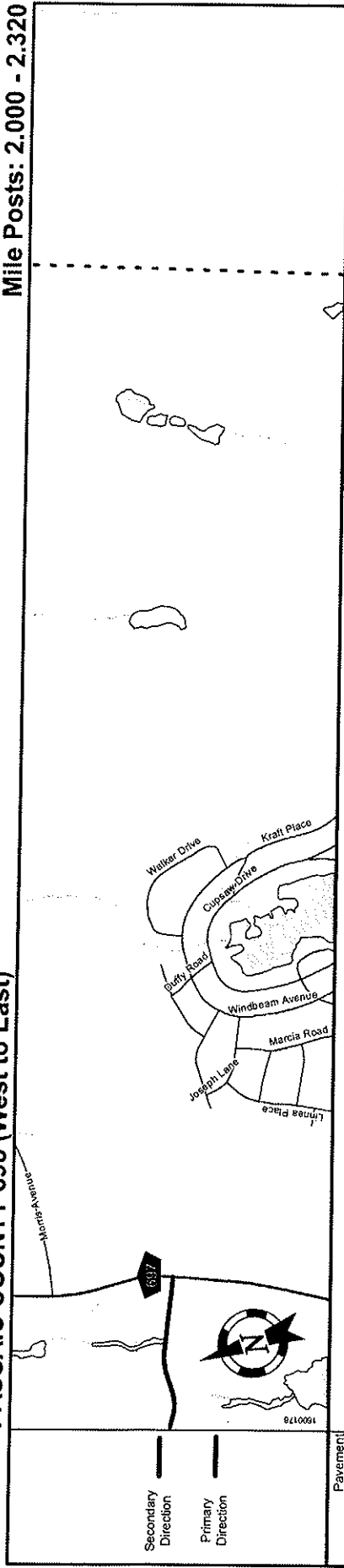
Street Name	Jurisdiction	Functional Class	Federal Aid Sys	Control Section	Speed Limit	Number of Lanes	Med. Type	Med. Width	Pavement	Shoulder	Traffic Volume	Traffic Sta. ID	Structure No.	Enlarged Views
GREENWOOD	Ringwood Boro, Passaic Co	Urban Minor Arterial	STP		45	2	None	0	24	2				
LAKE TPKE	Ringwood Boro, Passaic Co	Urban Minor Arterial	STP		40	2	None	0	24	2				
DARET DR	Ringwood Boro, Passaic Co	Urban Minor Arterial	STP			2	None	0	24	2				
PETZOLD AVE	Ringwood Boro, Passaic Co	Urban Minor Arterial	STP			2	None	0	24	2				
MILLIGAN DR	Ringwood Boro, Passaic Co	Urban Minor Arterial	STP			2	None	0	24	2				
PETERS MINE RD	Ringwood Boro, Passaic Co	Urban Minor Arterial	STP			2	None	0	24	2				
Margaret King Avenue	County	Urban Minor Arterial	STP			2	None	0	24	2				

SRI = 16000698

Date last inventoried: July 2001

PASSAIC COUNTY 698 (West to East)

Mile Posts: 2.000 - 2.320



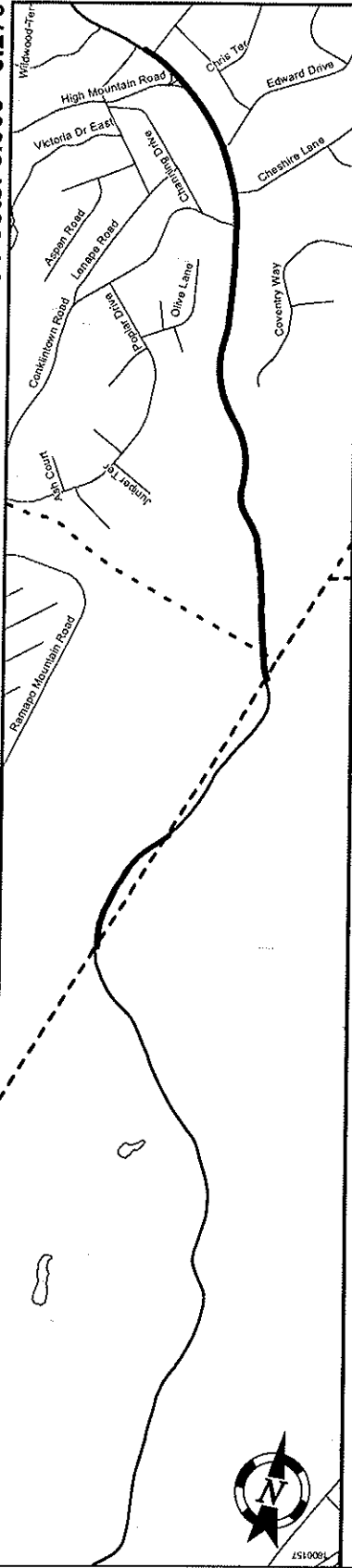
Street Name	Jurisdiction	Functional Class	Federal Aid Sys	Control Section	Speed Limit	Number of Lanes	Med. Type	Med. Width	Pavement	Shoulder	Traffic Volume	Traffic Sta. ID	Structure No.	Enlarged Views
Margaret King Avenue	County	Urban Minor Arterial	STP		40	2	None	0	24	2				
End Passaic County 698 MP=2.32														

SRI = 16000698

Date last inventoried: July 2001

PASSAIC COUNTY 692 (South to North)

Mile Posts: 0.000 - 0.270



Secondary Direction		Primary Direction	
Pavement:		Pavement:	
Shoulder:		Shoulder:	
Number of Lanes:		Number of Lanes:	
Speed Limit:		Speed Limit:	
Street Name:		Street Name:	
Interstate Route:		Interstate Route:	
US Route:		US Route:	
NJ Route:		NJ Route:	
County Road Number:		County Road Number:	
Interchange:		Interchange:	
Grade:		Grade:	
Separated Interchange:		Separated Interchange:	
Traffic Signal:		Traffic Signal:	
Traffic Monitoring Sites:		Traffic Monitoring Sites:	
Road Underpass:		Road Underpass:	
Road Overpass:		Road Overpass:	

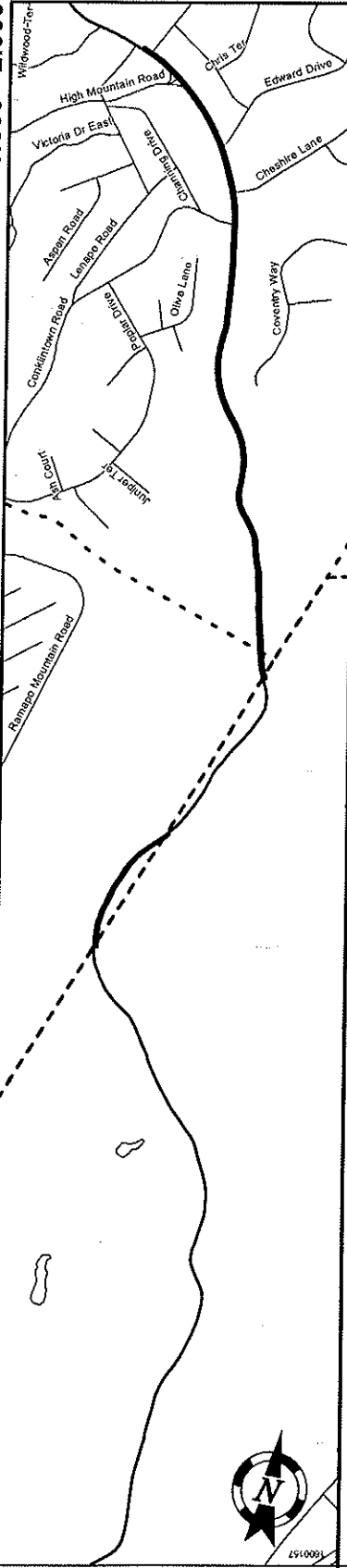
Secondary direction milepost		Units in miles	
3.95		-1.0	
3.98		0.0	
3.08		1.0	
3.00		2.0	
BERGEN (0.27)		COUNTY LINE	
BERGEN (0.00)		COUNTY LINE	
Wanaquo, Pas. Co.		Wanaquo, Pas. Co.	
Skyline Drive		Skyline Drive	
County		County	
Urban Minor Arterial		Urban Minor Arterial	
STP		STP	
NOT POSTED		NOT POSTED	
2		2	
None		None	
0		0	
24		24	
1		1	
MP 0.27 = Begin Bergen Co S91 MP=2.76		MP 0.27 = Begin Bergen Co S91 MP=2.76	
MP 0.27-0.65 See Bergen Co S91 MP 2.76-3.14		MP 0.27-0.65 See Bergen Co S91 MP 2.76-3.14	
Begin Passaic County 692 MP=0.00		Begin Passaic County 692 MP=0.00	
Street Name		Street Name	
Jurisdiction		Jurisdiction	
Functional Class		Functional Class	
Federal Aid Sys		Federal Aid Sys	
Control Section		Control Section	
Speed Limit		Speed Limit	
Number of Lanes		Number of Lanes	
Med. Type		Med. Type	
Med. Width		Med. Width	
Pavement		Pavement	
Shoulder		Shoulder	
Traffic Volume		Traffic Volume	
Traffic Sta. ID		Traffic Sta. ID	
Structure No.		Structure No.	
Enlarged Views		Enlarged Views	

Date last inventoried: July 2001

SRI = 16000692

PASSAIC COUNTY 692 (South to North)

Mile Posts: 0.650 - 2.000



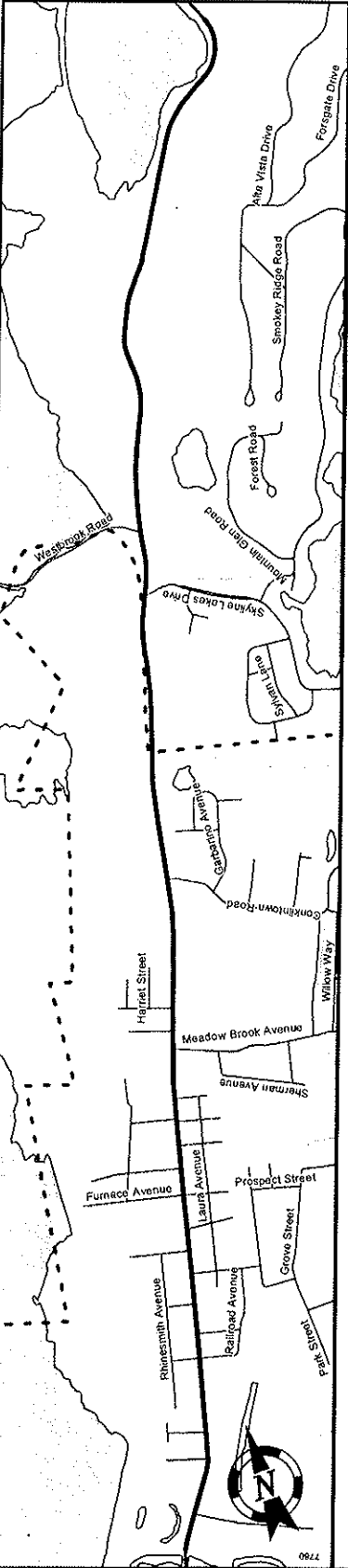
Secondary Direction		Primary Direction	
MP 0.65	Wanaque, Pas. Co.	MP 0.65	Wanaque, Pas. Co.
BERGEN (0.65)		COURTYLINE	
MP 1.61	CONKLINTOWN RD (1.61)	MP 1.61	CONKLINTOWN RD (1.61)
MP 1.67	CHESHIRE LN (1.67)	MP 1.67	CHESHIRE LN (1.67)
MP 1.77	EDWARD DR (1.77)	MP 1.77	EDWARD DR (1.77)
MP 1.91	HIGH MOUNTAIN RD (1.91)	MP 1.91	HIGH MOUNTAIN RD (1.91)
MP 2.00	JAMES DR (2.00)	MP 2.00	JAMES DR (2.00)
Ringwood Boro, Passaic Co		Ringwood Boro, Passaic Co	
Skyline Drive		Skyline Drive	
County		County	
Urban Minor Arterial		Urban Minor Arterial	
STP		STP	
NOT POSTED		NOT POSTED	
2		2	
None		None	
0		0	
26		26	
1		1	
24		24	
3		3	
MP 0.65 = End Bergen Co		MP 2.76 = End Passaic Co	
MP 2.76-3.14		MP 2.76-3.14	
MP 0.65		MP 0.65	
MP 2.00		MP 2.00	
MP 1.91		MP 1.91	
MP 1.77		MP 1.77	
MP 1.67		MP 1.67	
MP 1.61		MP 1.61	
MP 0.65		MP 0.65	

Date last inventoried: July 2001

SRI = 16000692

Mile Posts: 23.000 - 26.000

ROUTE 511 (South to North)



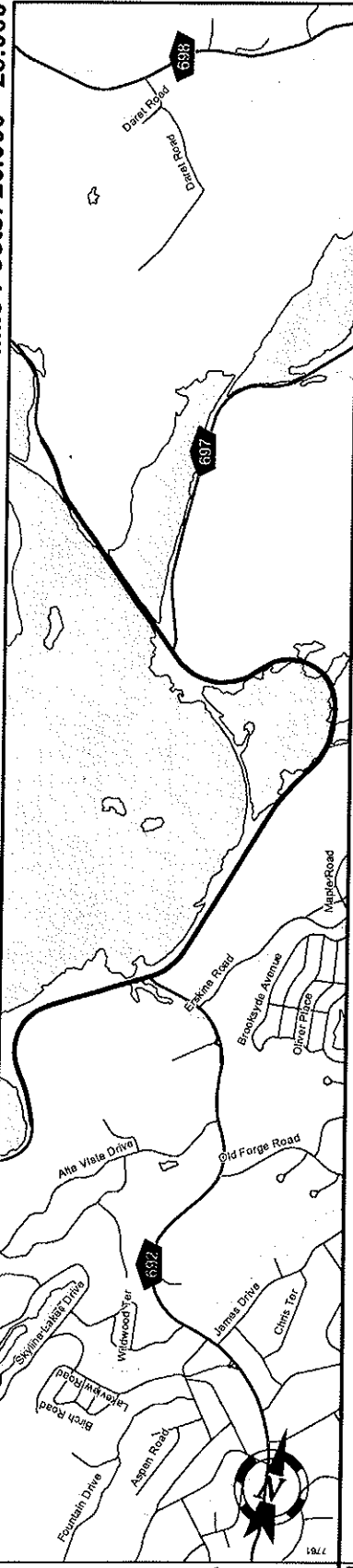
Secondary Direction	Primary Direction	Street Name	Units in miles
23.04	23.07	PRIVATE RD	23.0
23.18	23.18	LINES AVE	23.0
23.23	23.31	MORNINGSIDE PL	23.0
23.38	23.31	RAILROAD	23.0
23.47	23.55	CROSS ST	23.0
23.56	23.55	PELLINGTON ST	23.0
23.69	23.63	FURNACE AVE	23.0
23.74	23.79	STEPHENS AVE	23.0
23.84	23.83	DEBOW AVE	23.0
24.00	23.87	WAR VETERANS PL	24.0
24.05	23.88	MIDVALE AVE	24.0
24.55	24.30	FERN PL	24.0
24.55	24.30	CONKLINTOWN RD	24.0
24.73	24.73	BEATTIE LN	24.0
24.88	24.88	WESTBROOK RD	24.0
24.88	24.88	SKYLINE LAKES DR	24.0
25.25	25.25	STREAM	25.0
25.50	25.50	Ringwood Boro, Passaic Co	25.0
26.00	26.00	Ringwood Boro, Passaic Co	26.0

SRI = 00000511

Date last inventoried: April 1997

ROUTE 511 (South to North)

Mile Posts: 26.000 - 29.000



Pavement	Shoulder	Number of Lanes	Speed Limit	Street Name	Secondary Direction	Primary Direction
				11.0		
				10.0		
				9.0		
				26.0		
				27.0		
				28.0		
				29.0		

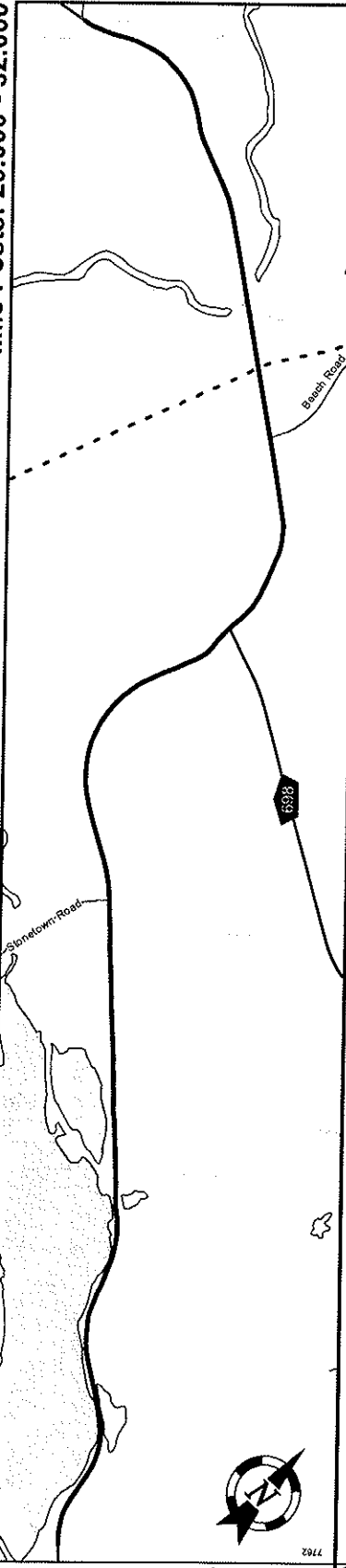
Street Name	Jurisdiction	Functional Class	Federal Aid Sys	Control Section	Speed Limit	Number of Lanes	Med. Type	Med. Width	Pavement	Shoulder	Traffic Volume	Traffic Sta. ID	Structure No.	Enlarged Views
Ringwood Avenue	County	Urban Principal Arterial		STP	50	2	None	0	24	0				
Greenwood Lake Turnpike		Urban Minor Arterial										10.621 (1999)	2053304	N/A

SRI = 00000511

Date last inventoried: April 1997

ROUTE 511 (South to North)

Mile Posts: 29.000 - 32.000



Secondary Direction	Primary Direction
8.0	29.0
7.0	30.0
6.0	31.0
	32.0

Street Name	Greenwood Lake Turnpike
Jurisdiction	County
Functional Class	Urban Minor Arterial
Federal Aid Sys	STP
Control Section	
Speed Limit	45
Number of Lanes	2
Med. Type	None
Med. Width	0
Pavement	24
Shoulder	0
Traffic Volume	6
Traffic Sta. ID	
Structure No.	N/A
Enlarged Views	N/A

SRI = 00000511

Date last inventoried: April 1997

PASSAIC COUNTY 697 (South to North)

Mile Posts: 0.000 - 2.000



Secondary Direction		Primary Direction	
Pavement	Shoulder	Number of Lanes	Speed Limit
Street Name			
Interstate Route	US Route	NJ Route	County Road
Interchange Number	Grade	Separated Interchange	Traffic Signal
Traffic Monitoring Sites	Road Underpass	Road Overpass	
Ringwood Boro, Passaic Co		Ringwood Boro, Passaic Co	
Skatsburg Road		Skatsburg Road	
County		County	
Urban Principal Arterial		Urban Principal Arterial	
STP		STP	
Speed Limit	45	Number of Lanes	2
Med. Type	None	Med. Width	0
Pavement	24	Shoulder	1
Traffic Volume	3,013 (2006)	Traffic Sta. ID	2-9-521
Structure No.	385	Enlarged Views	387

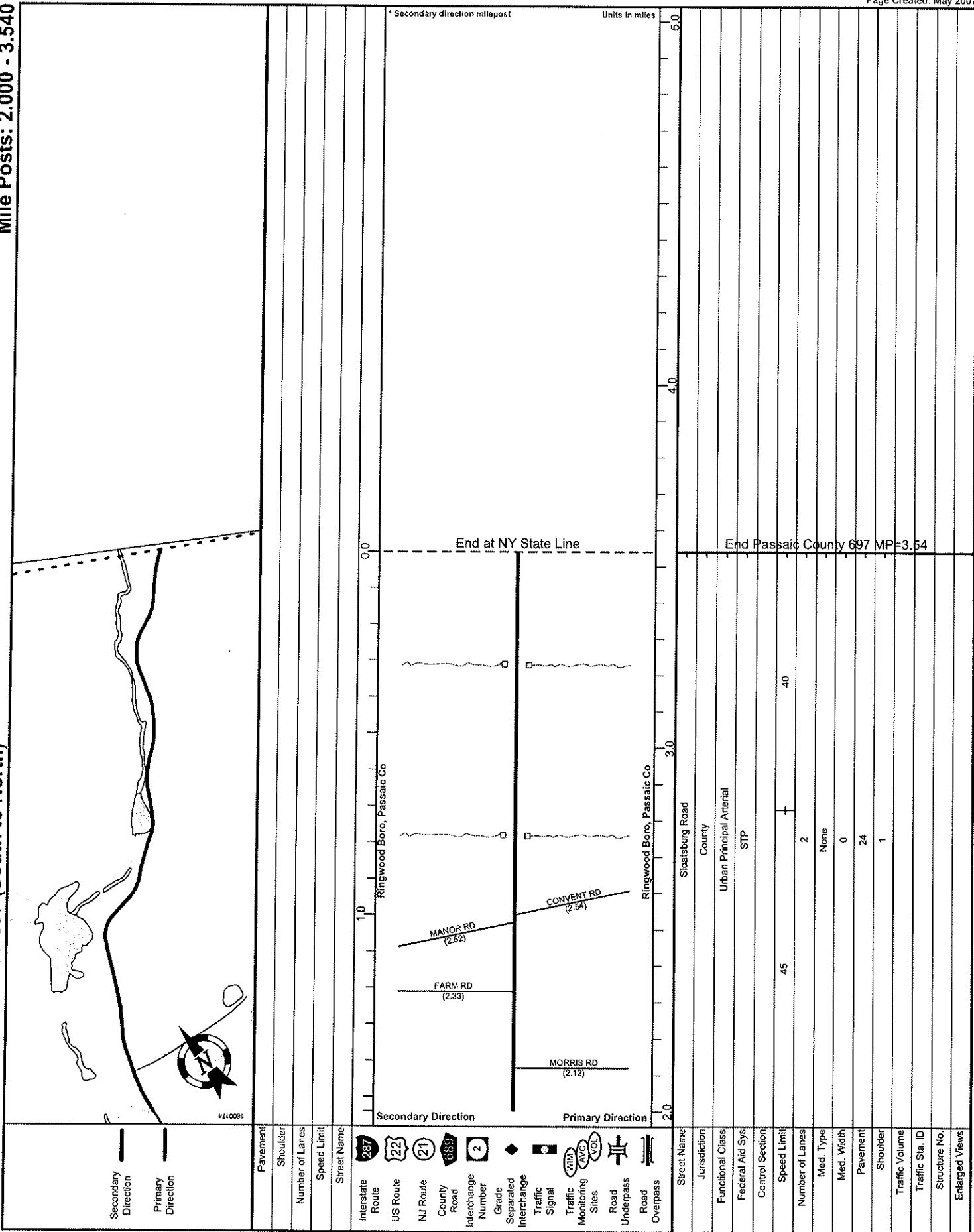
Street Name	Units in miles
Jurisdiction	2.0
Functional Class	2.0
Federal Aid Sys	1.0
Control Section	0.0
Speed Limit	0.0
Number of Lanes	0.0
Med. Type	0.0
Med. Width	0.0
Pavement	0.0
Shoulder	0.0
Traffic Volume	0.0
Traffic Sta. ID	0.0
Structure No.	0.0
Enlarged Views	0.0

SRI = 16000697

Date last inventoried: July 2001

PASSAIC COUNTY 697 (South to North)

Mile Posts: 2.000 - 3.540



Secondary Direction	Primary Direction
Pavement Shoulder Number of Lanes Speed Limit Street Name Interstate Route US Route NJ Route County Road Interchange Number Grade Separated Interchange Traffic Signal Traffic Monitoring Sites Road Underpass Road Overpass	
287 222 21 6883 2 ◆ ○ ○ ○ ○ ○	Ringwood Boro, Passaic Co Ringwood Boro, Passaic Co Ringwood Boro, Passaic Co Ringwood Boro, Passaic Co Sloatsburg Road County Urban Principal Arterial STP 45 2 None 0 24 1 End at NY State Line End Passaic County 697 MP=3.54
Street Name Jurisdiction Functional Class Federal Aid Sys Control Section Speed Limit Number of Lanes Med. Type Med. Width Pavement Shoulder Traffic Volume Traffic Sta. ID Structure No. Enlarged Views	2.0 3.0 4.0 5.0 Units in miles

SRI = 16000697

Date last inventoried: July 2001